

Sea kayaking and camping in Bohuslän

Part C

from Grebbestad to the Norwegian border

Route descriptions
from Grebbestad to the Norwegian border (page 4)

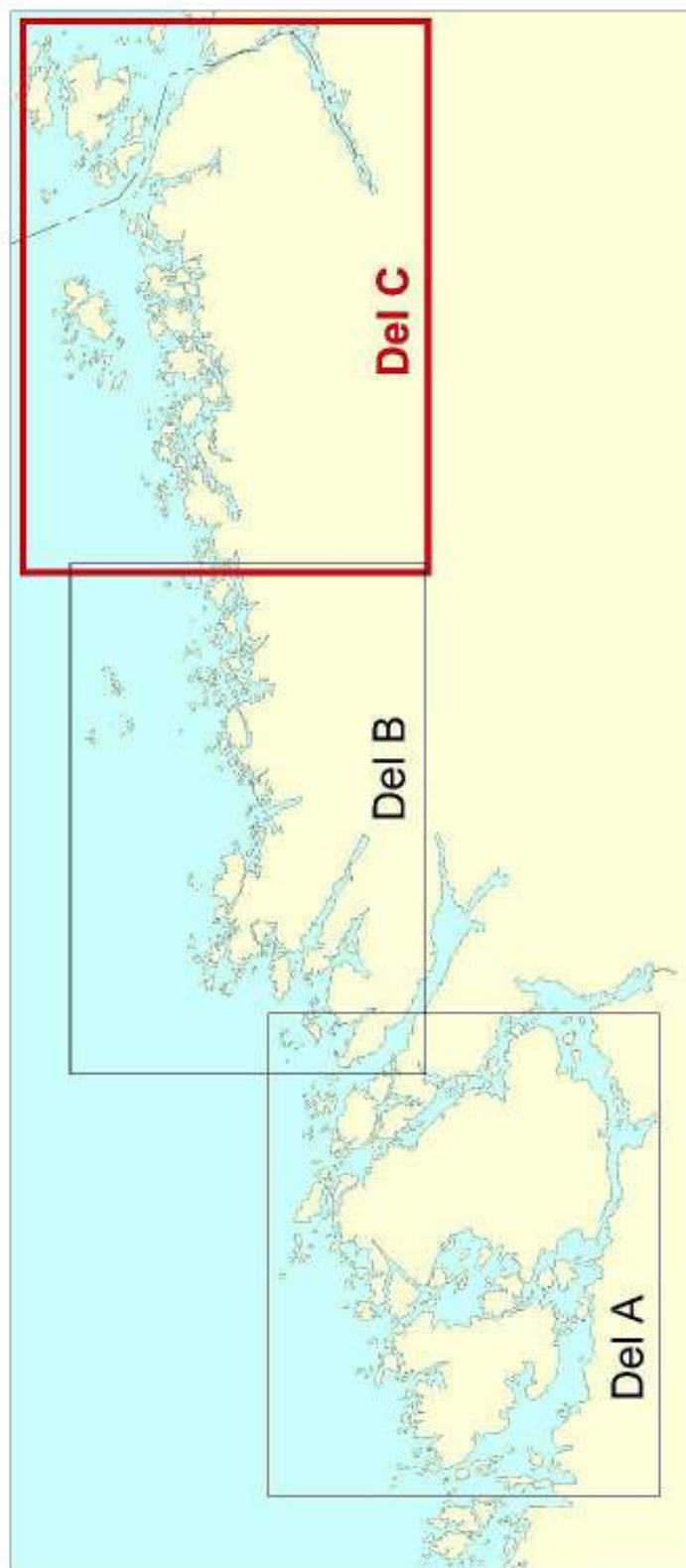
Sites suited for free camping
overview maps, detail maps, lat/long coordinates, short evaluation of each camp site

Hostels, "vandrarhem"
shown in the overview map, phone numbers in list (page 5)

Weather forecasts
time and frequencies (page 5)

Drinking water
where to find it (page 2)

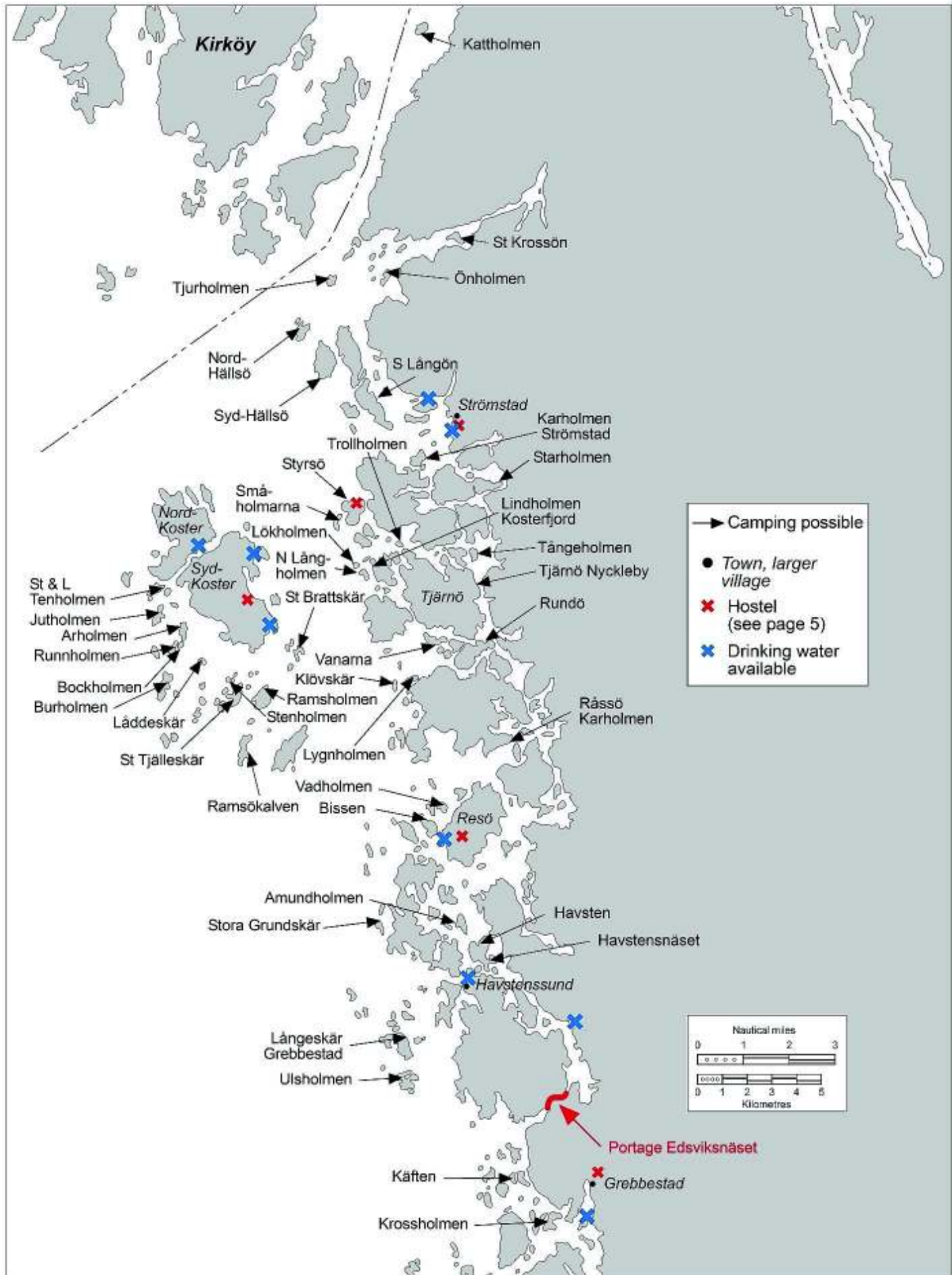
Right of Public Access
a summary, with detailed directions for kayakers (page 15)



The area Grebbestad - the Norwegian border

See the following list and detail maps.

NB: The detail maps are not to scale



Sites for free camping in the area Grebbestad - the Norwegian border (in alphabetical order)

Name of the site	Page	Name of the site	Page
Amundholmen	6	Rundö	20
Arholmen	6	Runnholmen	20
Bissen	7	Råssö Karholmen	21
Bockholmen Koster	8	Småholmarna Kosterfjord	22
Burholmen	8	Starholmen	22
Havsten	9	Stenholmen	23
Havstensnäset	9	Stora Brattskär	23
Jutholmen	10	Stora Grundskär	24
Karholmen Strömstad	10	Stora Krossön	24
Kattholmen	11	Stora & Lilla Tenholmen	25
Klövskär	12	Stora Tjälleskär	26
Krossholmen	12	Styrsö Kosterfjord	26
Käften	13	Syd-Hällsö	27
Lindholmen Kosterfjord	13	Syd-Långön	27
Lygnholmen Kosterfjord	14	Tjurholmen	28
Låddeskär	14	Tjärnö Nyckleby	28
Långeskär Grebbestad	16	Trollholmen	29
Lökholmen Kosterfjord	16	Tångeholmen	29
Nord-Hällsö	17	Ulsholmen	30
Norra Långholmen Kosterfjord	17	Vadholmen	30
Ramsholmen	18	Vanarna	31
Ramsökalven	18	Önholmen	31
		Portage Edsviksnäset	32

Legend:



Suitable landing zone, position in lat/long according to WGS 84



Wind shelter indicator

Dark grey zone = Good shelter

Light grey zone = Some shelter

This example gives shelter for winds from south, southwest and west. Limited shelter for southeast and northwest, no shelter for other winds

TC

Dry toilet and garbage disposal station

The camping sites selected are all outside the wildlife protection areas as well as nature reserves with camping bans. Further, they are mostly in uninhabited areas. Free camping is therefore possible with reference to Sweden's Right of Public Access, **but also with the limitations imposed by this Right**. Many of the sites are on private land, meaning the limitations must be strictly considered. **Please read about the Right of Public Access on page 15.**

Most sites give wind shelter only for some wind directions. Choose site according to existing and expected wind conditions. See the detail site maps for wind shelter symbols.

Grebbestad - the Norwegian border: Borderline country

Grebbestad to Havstenssund

Around **Grebbestad**, the **Fjällbacka archipelago** becomes more narrow, with fewer islands. There is good shelter in the inner fairway and passages, until you are about to pass the so called **Tjurpannan** ("Bull's forehead"), the waters near the lighthouse **Väcker**. Here you have a 2 mile stretch of irregular wave patterns and reflecting waves, quite uncomfortable even at moderate winds. If it is too bad for you, there is the possibility to make a portage across the 1 km wide spit of land **Edsviksnäset**. There is a good firm road to use, but admittedly the launching in the **Sannäsfjord** is somewhat muddy.

There has been plans for a canal through the **Edsviksnäset**, but they died with the decline of the coastal shipping. In later years the plans have been mentioned again, this time to service the pleasure craft. But for now you will have to carry your kayak.

Havstenssund to Strömstad

Havstenssund is the small village just north of **Tjurpannan**, you can get there even if you made the portage into **Sannäsfjorden**. Here is a most singular area, with the islands **Lindö** och **Kalvö**. These are large, green island, with lush groves and a good road without cars. The inner routes provide good shelter, especially the innermost. From here you can, east of **Resö**, **Råssö** and **Tjärnö**, go all the way to **Strömstad** in absolute shelter. These passages are narrow and meandering, partly as if going on a river. Shallow draught is necessary, which means you will not be troubled by fast powerboats. At low water, the area **Älgöleran** ("the Älgö mud") east of **Råssö** is too shallow even for kayaks.

If you choose the outer fairway, you are soon on the **Kosterfjord**, an area which, just

as **Soten** and **Väderöfjorden**, must be shown respect. But once out in the **Koster archipelago** you can find at least wave shelter for all winds. The **Koster archipelago** is particular, concerning navigation, geology and biology. It is filled with shallow rocks and very difficult for ordinary craft. But the daring and those with shallow draught will find many exciting coves and islands to visit. The large islands **Sydkoster** and **Nordkoster** house communities, where traditional life centered around fishing is mixed with a growing tourist industry and a large summer house population.

Strömstad to the Norwegian border

Strömstad is for many the end station on their journey through the county of **Bohuslän**, but the journey need not stop there. North of **Strömstad** are nice archipelagos and sheltered fjords. The first of the latter is **Dynekilén**, a fjord of moderate depth and with beautiful nature on it's shores and on the numerous islands in the fjord's mouth. Then comes **Säcken**, **Singlefjorden** and **Idefjorden**, our border waters with **Norway**. **Säcken** is not well sheltered and can be rather choppy, especially on outgoing tides. The water in these fjords have recovered well from the pollution they earlier were exposed to, now it is clear and nice. At the bottom of **Idefjorden** is **Krokstrand**, an old custom station, nowadays mostly a summer village. A piece of Sweden away from the main routes, but well worth seeing.

Or why not carry in to the **Haldenvassdraget** and **Dalslands canal**, over the lake **Vänern** and back to **Bohuslän**? We have done it, and can assure you it can be an exciting tour!

Hostels ("vandrарhem")

and similar lodging houses
in alphabetical order

Name	Phone
Grebbestads v-hem	+46525-614 14
Resö gamla skola	+46525-259 00
Strömstad Roddaren	+46526-602 01
Strömstads vandrарhem	+46526-101 93
Styrsö vandrарhem	+46526-108 70
Sydkosters vandrарhem	+46526-201 25
Valbäcks vandrарhem	+46526-312 09

Drinking water

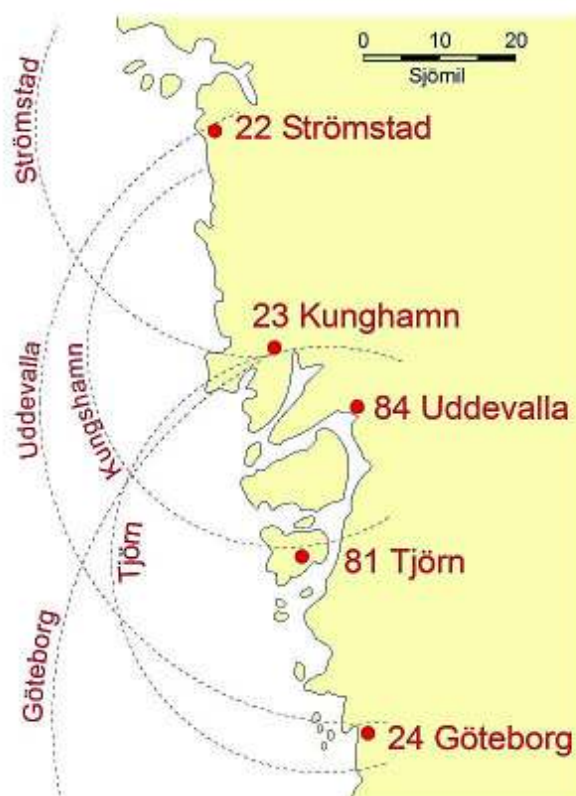
The places indicated in the map on page 2 are yacht guest harbours. Their water taps are primary for paying guests, but limited quantities can normally be had for free.

Weather forecasts

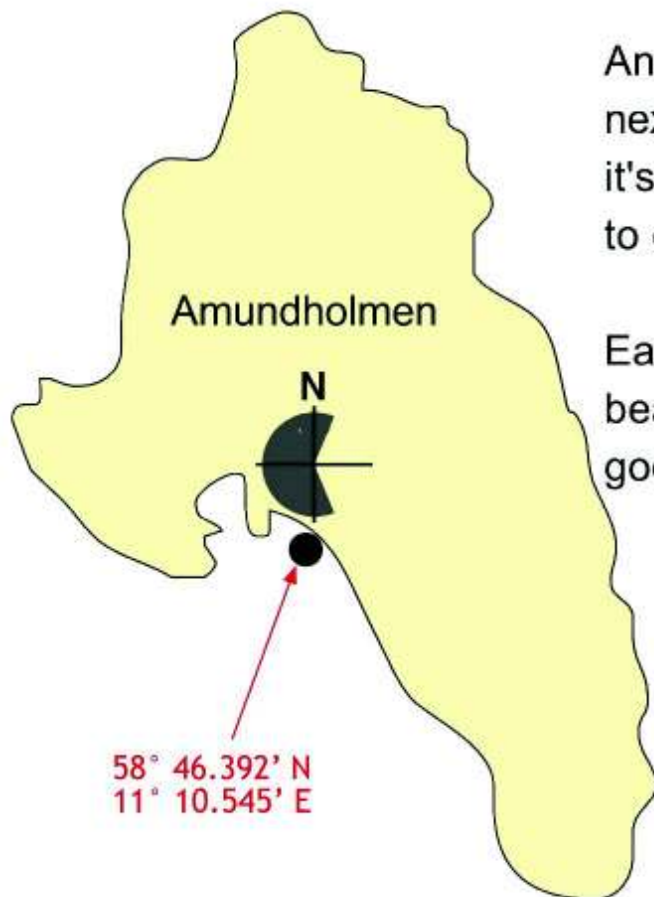
On the Marine VHF radio you can get a sea weather forecast twice a day, at 0733 and 1933 UTC (Local time is in summer UTC +2, in winter UTC +1).

The weather forecast is announced on channel 16 a few minutes prior to the actual reading of the forecast.

Map shows Stockholm Radio substations and their respective channels. Coverage is very good, but as VHF signals require almost line-of-sight connection, blind spots exist. If reception is bad, try higher ground, normally a few metres is enough.



Amundholmen



An island with a very varied terrain. Lies next to a large nature reserve, but is outside it's boundaries, meaning you are allowed to camp here.

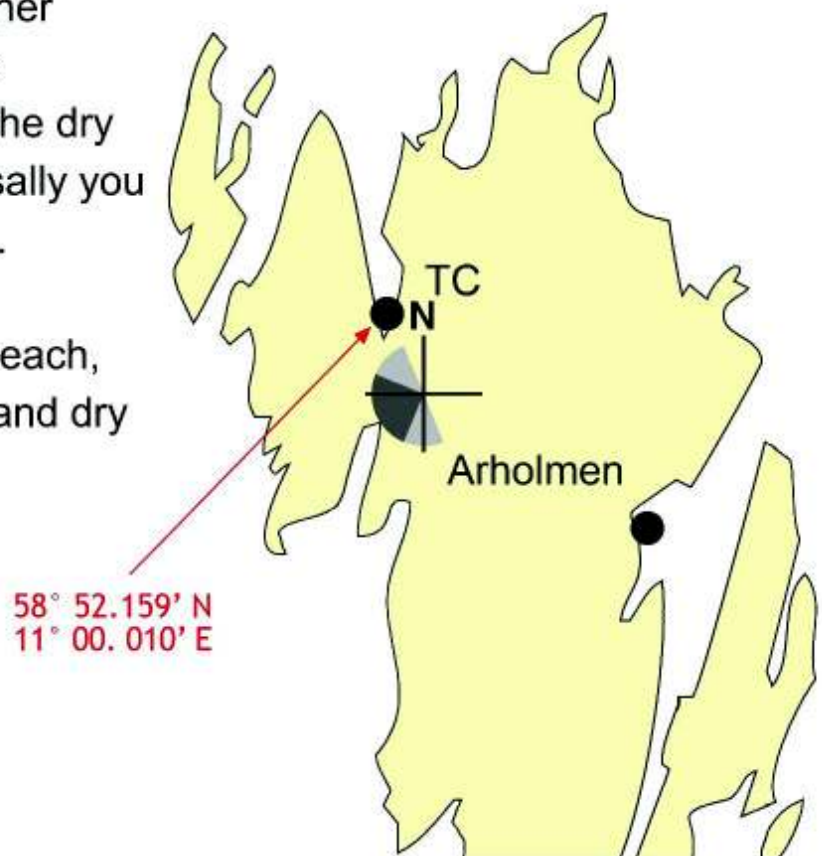
Easy landin on good sand and gravel beach. Dry and level camping ground in good shelter.

58° 46.392' N
11° 10.545' E

Arholmen

Arholmen is much used by other pleasure craft, but that means advantages too, for example the dry toilet with garbage cans. Ususally you can find privacy here anyway..

Landing on sand and gravel beach, camping on reasonably level and dry ground.



58° 52.159' N
11° 00.010' E

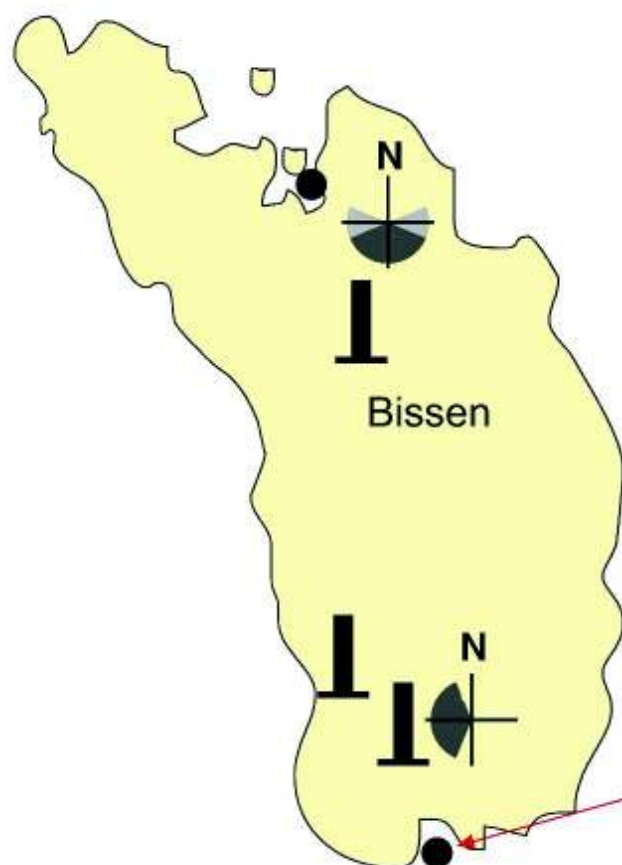
Camping according to the Right of Public Access

You can camp for one night, even on private land, providing it is not cultivated land or a house garden. Note that groups larger than a normal family should have the landowner's permission.

The campers must keep out of sight from the landowner's house. Roads/paths used by the landowner must not be blocked.

Grass needs to recover after being compressed by a tent. Avoid spots where a tent stood the previous night. Camp as far away from other campers as possible.

Bissen



Bissen has a nice position, overlooking the fairway. The large mark is well known among navigators of this coast

The southern spot is the best, both for the landing and the camping. But if the wind is southeast or south, choose the northern alternative, quite useable.

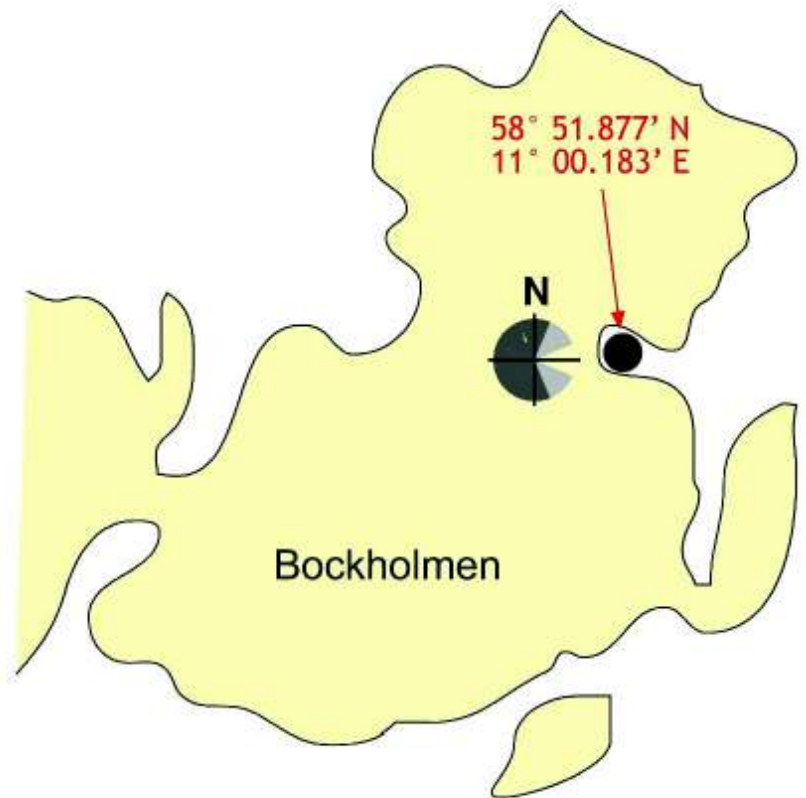
58° 48.117' N
11° 09.457' E

Bockholmen Koster

Tents not allowed between 1000 and 1800 hrs during the period July 1 to August 15.

The camping site benefits from the height of the island.

Good sand beach for landing. Dry, level and inviting camping ground. Shelter for all winds except easterly.

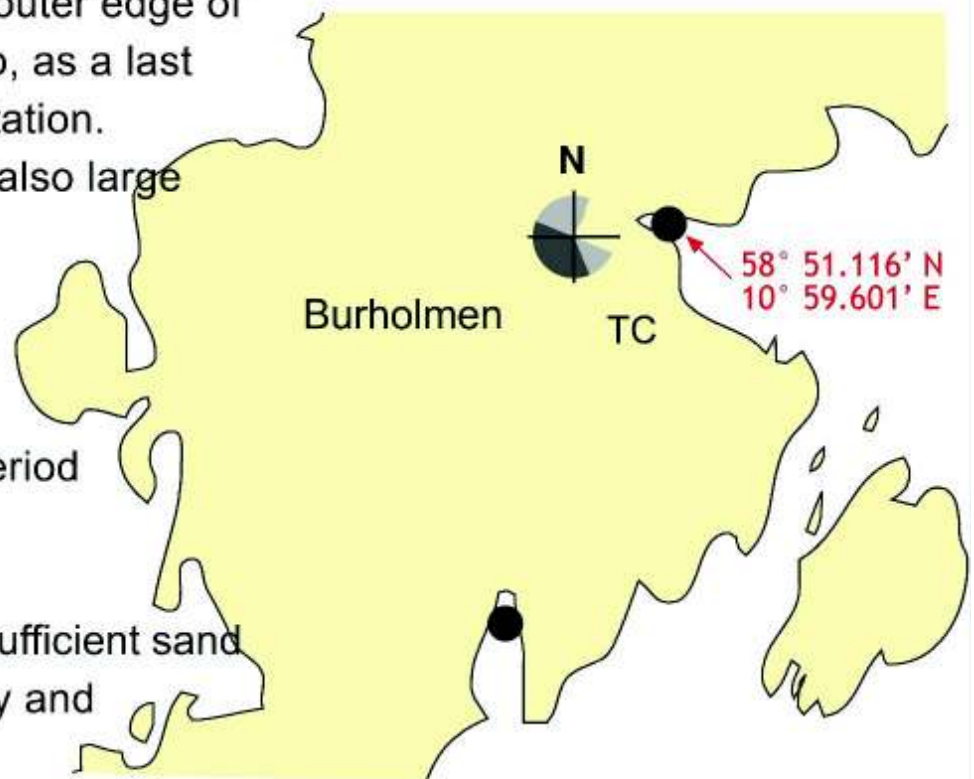


Burholmen

Burholmen lies at the outer edge of the Koster archipelago, as a last outpost of green vegetation. Dramatic scenery but also large friendly meadows.

Tents not allowed between 1000 and 1800 hrs during the period July 1 to August 15.

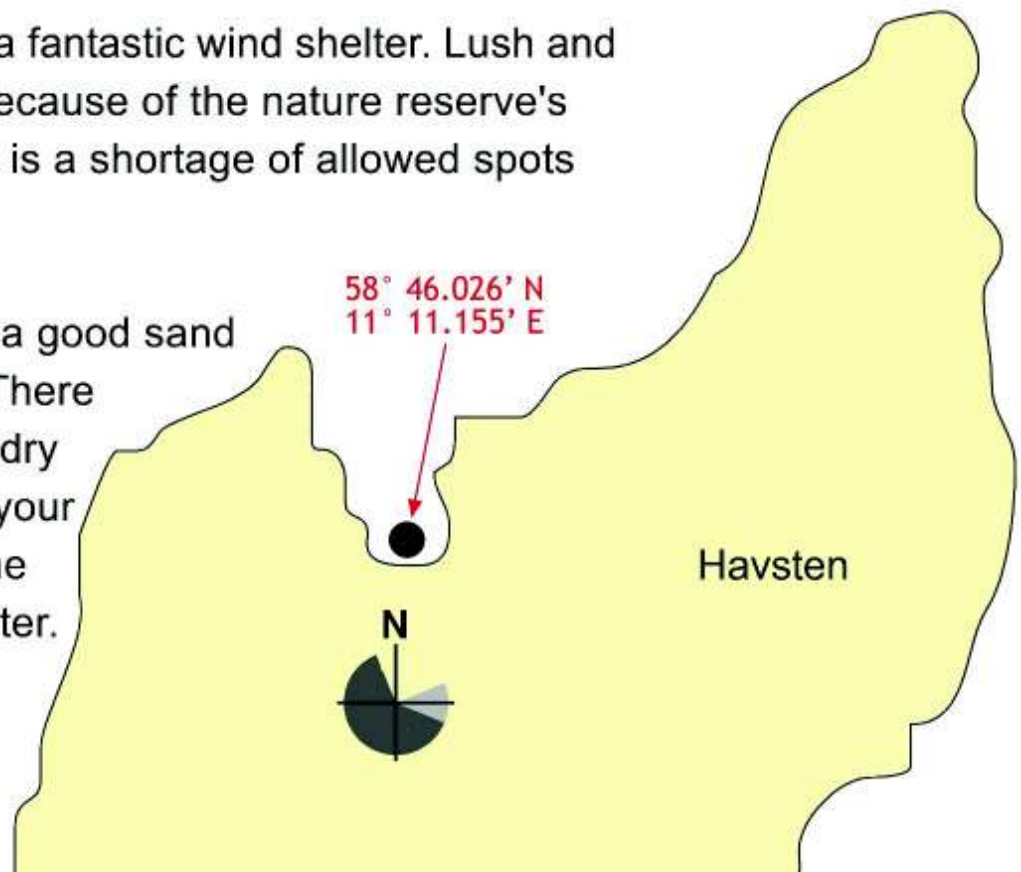
Landing on small but sufficient sand beach, camping on dry and level grass. Dry toilet an extra bonus.



Havsten

A nice cove, giving a fantastic wind shelter. Lush and friendly. Besides, because of the nature reserve's camping ban, there is a shortage of allowed spots around here.

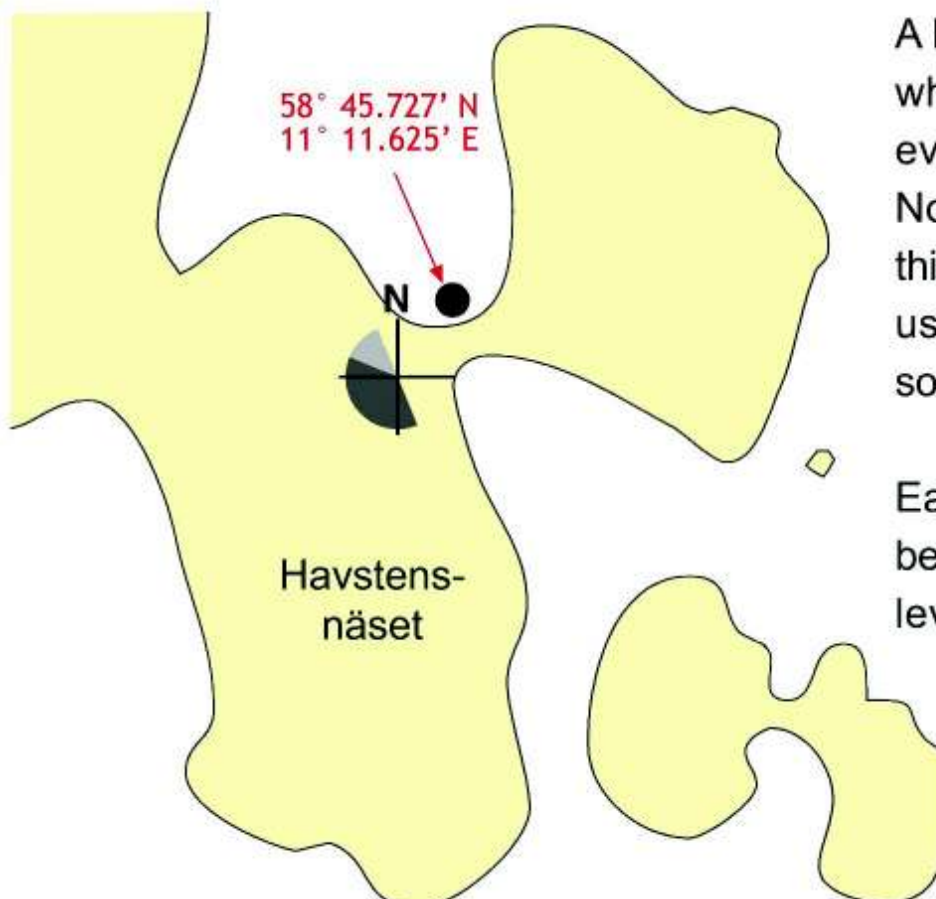
Landing is easy on a good sand and gravel beach. There are plenty of good, dry and level spots for your tent, just choose one giving the best shelter.



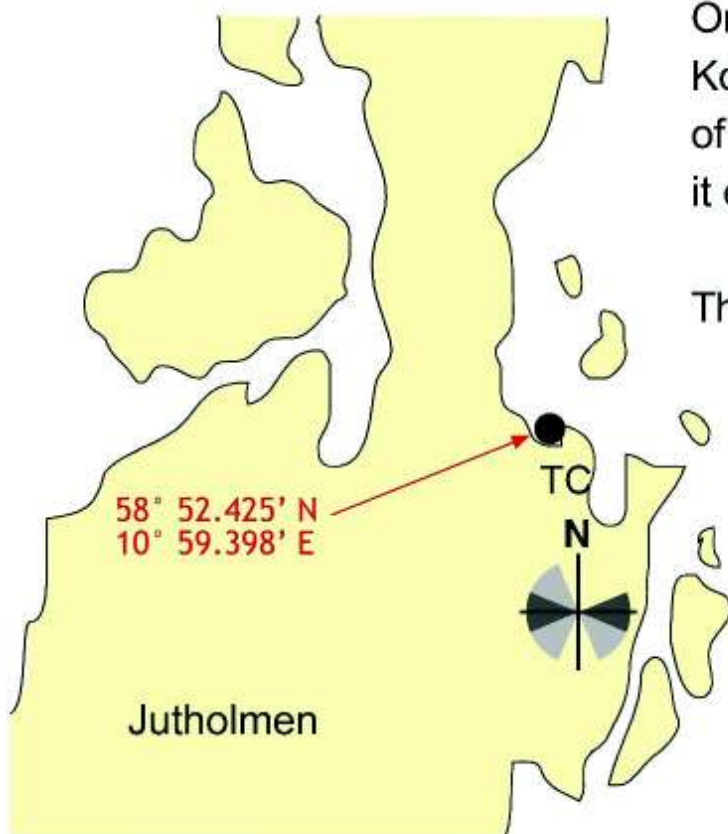
Havstensnäset

A beautiful low spit of land, where you will find shelter even for a westerly storm. Note that you can get to this spot from the south too, using the shallow sounds south of the island Havsten.

Easy landing on sand beach. Camping on dry and level ground. Some droppings from grazing cattle.



Jutholmen



One of the most popular islands in the Koster archipelago, but there is plenty of space, so kayakers can normally use it even during holiday season.

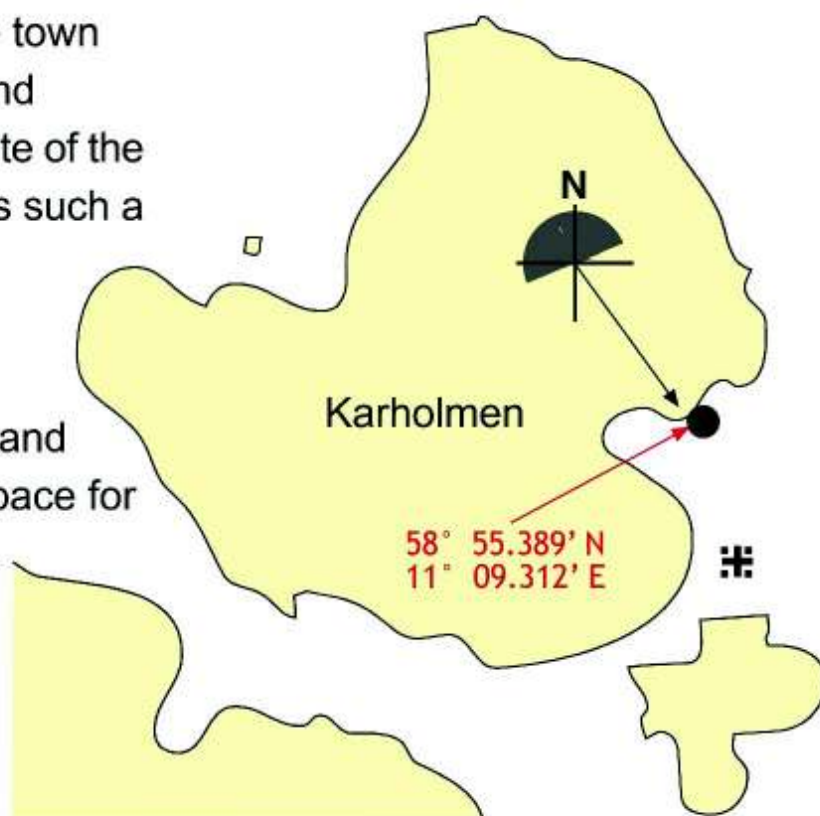
The most westerly camp site in our book!

Landing is OK or easy, depending on the water level. Camping ground is reasonably good, level but with some rocks. Smoother spot (but with a gradient) just west of the dry closet, near the landing spot.

Karholmen Strömstad

The steep terrain around the town Strömstad means you can find secluded camping sites in spite of the nearness to the town. Here is such a good and quiet spot.

Landing on sand and gravel beach, camping on soft, dry and level ground, although not space for more than one tent.



Make camp fires with great caution

Fires are allowed in principle, but you must be very careful. You are always **fully responsible** for the consequences of your fire.

You can use driftwood, dead fallen trees and dead branches on the ground as fire wood. **You must not harm standing trees** in any way. During summer draughts there is often a general **fire ban**.

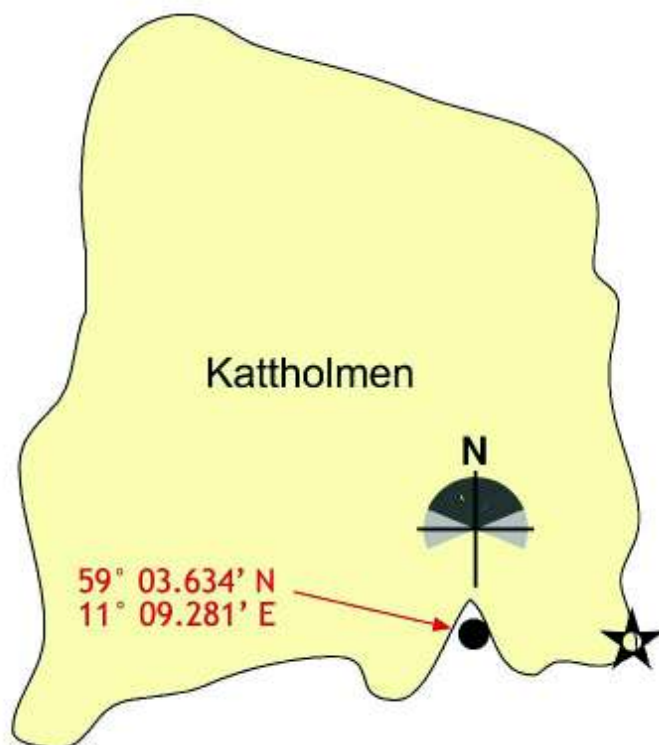
If there is no fire ban and the conditions are right, use existing fire rings or make your fire on the beach, below the high water line. Never make fires on solid rock or on grass.

Kattholmen

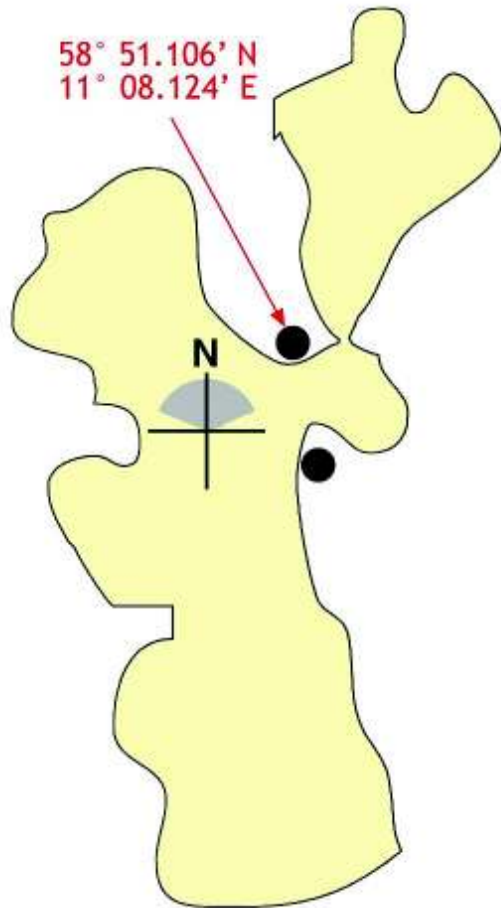
As close to Norway as you can get while still being in Sweden. Nicely situated island.

Landing on beach with some rubble. The camping ground is somewhat uneven and does have a gradient, but all in all it is OK.

Warning: Risk of heavy swells from passing freighters and tugboats.



Klövskär



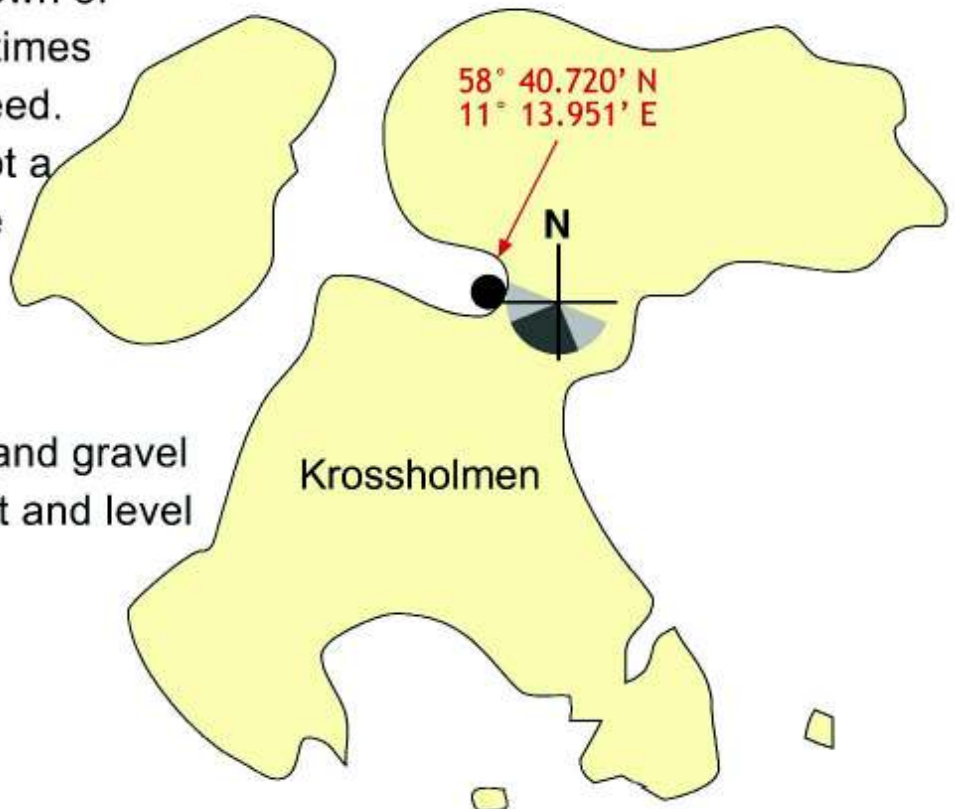
Very beautiful little island, right on the edge of the open Koster fjord. The softly curved cove in the north is very inviting, so is the flower-strewn grass spot. The shelter is lousy, but all nights are not storm nights.

Easy landing on sand beach. Camping on soft, dry and level grass, but with little shelter, if any.

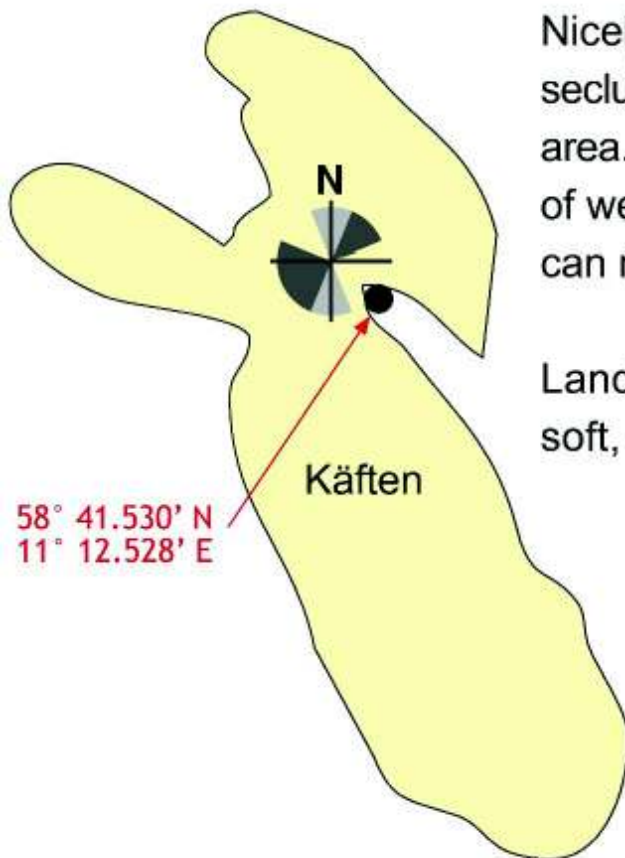
Krossholmen

Yes, it is close to the town of Grebbestad, but sometimes that is just what you need. The Krossholmen is not a sensational wild nature experience, but more of a practical stop.

Easy landing on sand and gravel beach, camping on soft and level ground



Käfte



58° 41.530' N
11° 12.528' E

Nicely situated island, giving a chance to secluded camping in the middle of a very popular area. The island is much visited and shows signs of wear, but it is still very good. And the view can not be worn out...

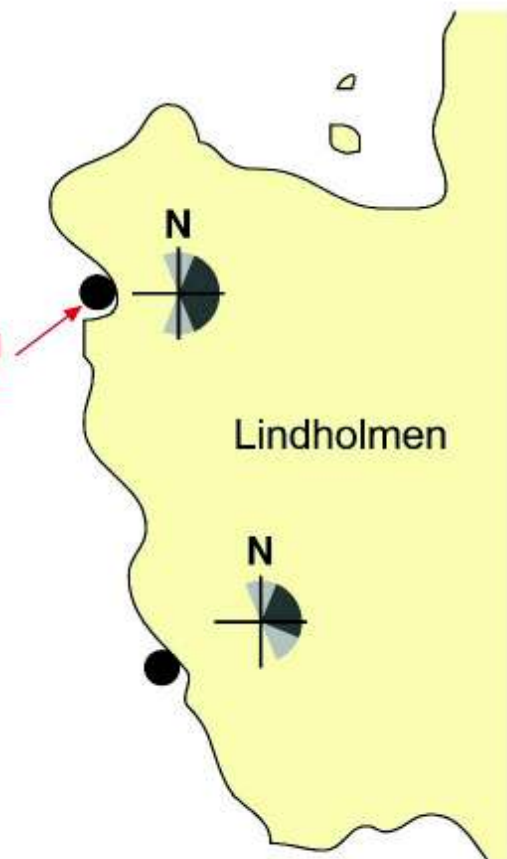
Landing on good sand beach. Camping on soft, dry and level ground.

Lindholmen Kosterfjord

The Koster area is characterized by strong contrasts, Lindholmen is a good example. Right by the barren and open, you find these coves, with friendly smooth beaches and green meadows.

Landing on sand and gravel beaches. Camping on soft, dry and level ground in shelter for easterly winds. You can find shelter for other wind directions as well, by going a bit further east on the island.

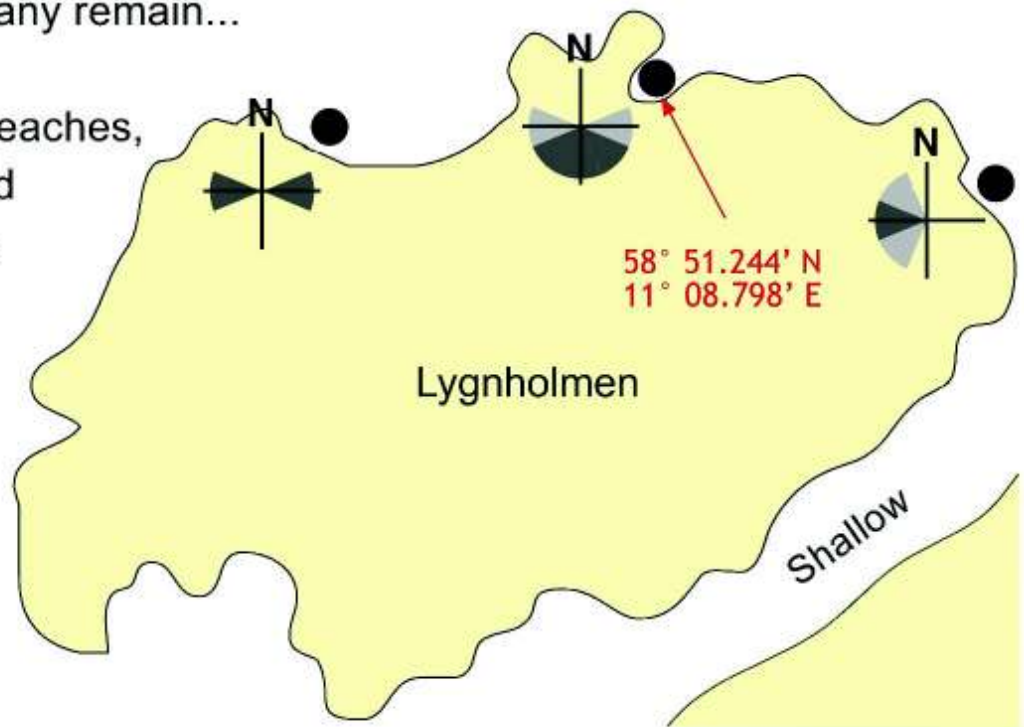
58° 53.366' N
11° 07.219' E



Lygnholmen Kosterfjord

Right off Råssö is this friendly and inviting island, with beautiful beaches and steep rocks. The island is very popular among bathers, but towards the evening, not many remain...

Landing on good beaches, camping on dry and smooth grass. The easterly site does have a bit of a gradient.

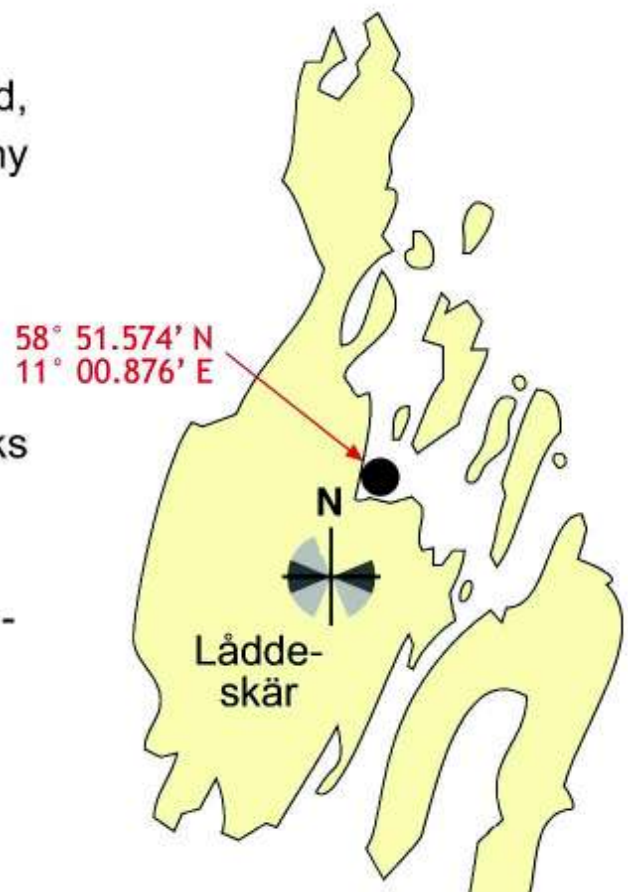


Låddeskär

In the centre of the south of the Koster archipelago is Låddeskär, a barren island, at first not easily liked. But that keeps many other boaters away, so we kayakers can have the island to ourselves.

You must paddle through the curved sound just east of the camp site, the rocks are unbelievable!

The rock landing is not without complications, but quite possible. The camping ground is OK if it has not rained much lately - in such case it can be a bit wet.



The Right of Public Access

Sweden's traditional Right of Public Access means that you can freely be in the forests, on waters, islands and other non-cultivated land, even when it is privately owned, as long as you cause no damage or disturbance to people, animals or plants. There are, however, rules and limitations you must obey.

Innocent passage

You can walk in the forest, on an island or other non-cultivated land, but not on cultivated and or someones garden. You can travel on all lakes and the open sea, you can swim in the water unless the opposite is clearly stated.

Wild berries

You can pick wild berries, but not cultivated crops, cultivated fruit or protected species.

Camp fires

Fires are allowed in principle, but you must be very careful. You are always **fully responsible** for the consequences of your fire.

You can use driftwood, dead fallen trees and dead branches on the ground as fire wood. **You must not harm standing trees in any way.** During summer draughts there is often a general fire ban. See information at our station.

If there is no fire ban and the conditions are right, use existing fire rings or make your fire on the beach, below the high water line. Never make fires on solid rock or on grass.

Camping

You can camp for one night, even on private land, providing it is not cultivated land or a house garden. Note that groups larger than a normal family also should have the landowner's permission. The campers must keep out of sight from the landowner's house. Roads/paths used by the landowner must not be blocked.

Grass needs to recover after being compressed by a tent. Avoid spots where a tent stood the previous night. Camp as far away from other campers as possible.

Toilets

Use public toilets (f.ex. in the guest harbours) when possible. Use the dry closets you find on many islands (ask us!). If there is no such facility at hand, dig catholes or cover your fecals with rocks.

Consider the **Foot Rule**: Another person should be able to put his/her foot where you just dug a hole, without even noticing. To avoid bad odours at frequently used sites, urinate directly into the sea or below the high water line.

Garbage

Bring back what you brought out! Sort your garbage and leave it at the Recycling Stations, for example at Stockens Camping.

Wild life reserves

Respect the rules in protected areas. N.B. there are bird and seal reserves, which you are not allowed to visit at all during specified seasons (some the entire year), and that this ban include the nearest surrounding waters.

Birds and seals

Watch their behaviour. If they seem aggressive, you are too close.

Stay clear of birds with young chicks, make a distinct detour so they can see you intentions. Some birds, for example swans, get very nervous if you do not leave them a free escape upwind.

If you scare a nesting bird, leave the site immediately, so the bird can return to nest the eggs.

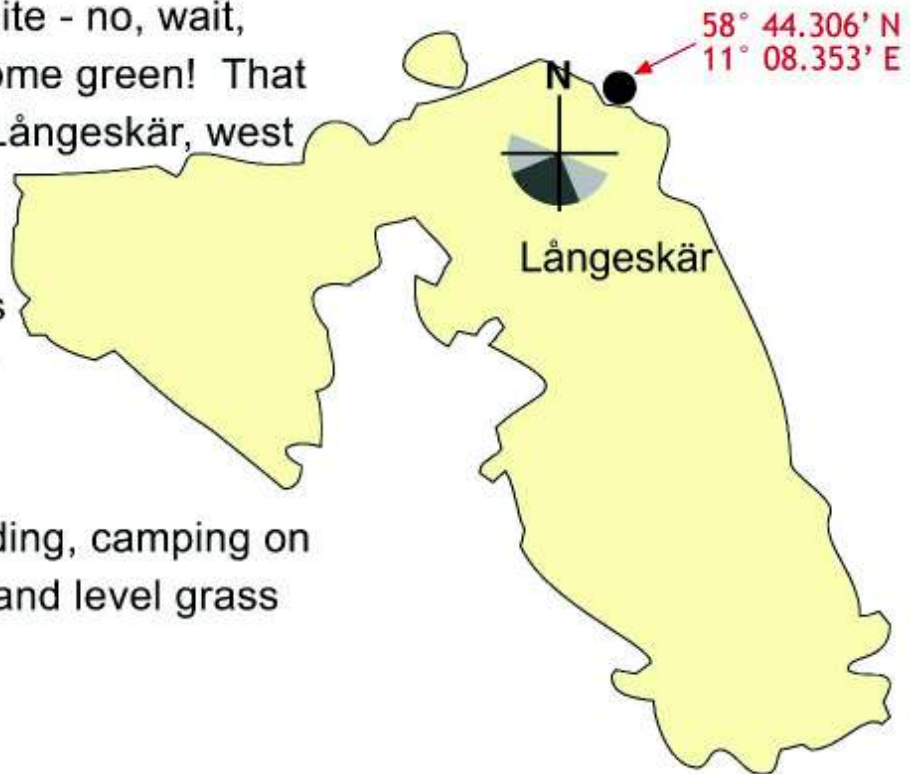
Seals need their hours in the sun, stay well clear and do not paddle straight towards them, avoid sudden moves and loud noise. The harbour seals (the kind we have here) get their pups during the summer, then be even more careful.

Show the animals this consideration even outside their reserves.

Långeskär Grebbestad

Granite, granite, just granite - no, wait, there's a light spot and some green! That is how it feels coming to Långeskär, west of Grebbestad. As with many islands situated far out, the wind shelter is not the best, but ususally quite sufficient.

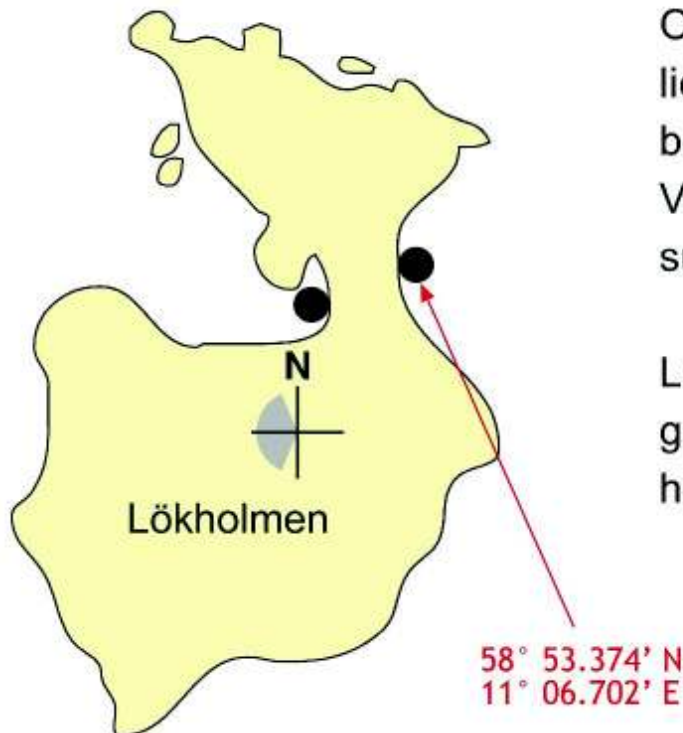
Good sand beach for landing, camping on simple and small but dry and level grass spot.



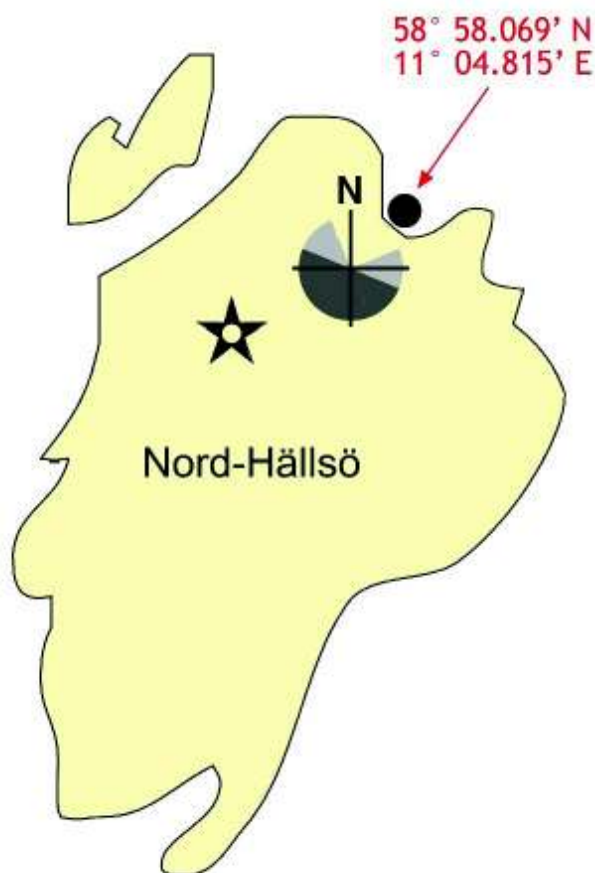
Lökholmen Kosterfjord

On the edge of the open Koster fjord lies this nice little island, with inviting beaches and soft rocks for sunbathing. Very limited wind shelter, but in the summer, many nights are very quiet.

Landing on good beaches of sand and gravel. Camping on dry and level grass, however with very little shelter.



Nord-Hällsö



Sweden and the Koster islands on one side, Norge and the Hvaler islands on the other, the whole ocean staright ahead... Nord-Hällsö lies very close to the national border and gives you a fantastic view from it's summit.

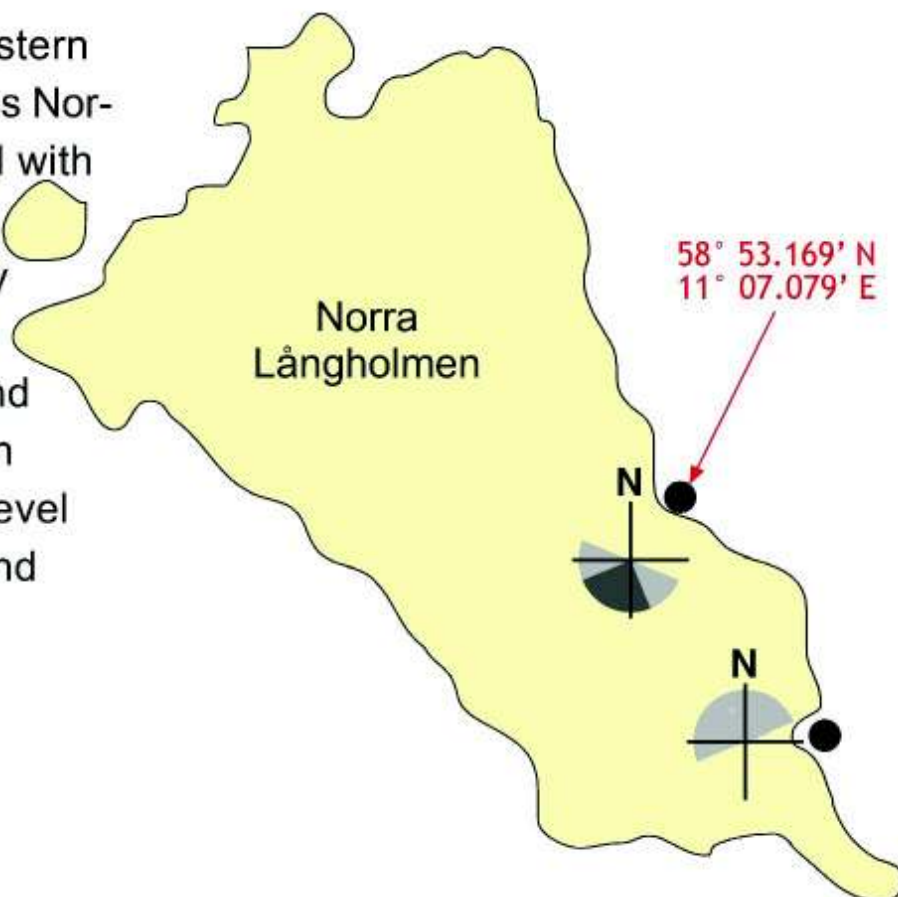
Landing on a lovely beach with white sand. Camping ground just near by, dry, soft and level.

Nord-Hällsö is a gem, simply one of our most beautiful islands!

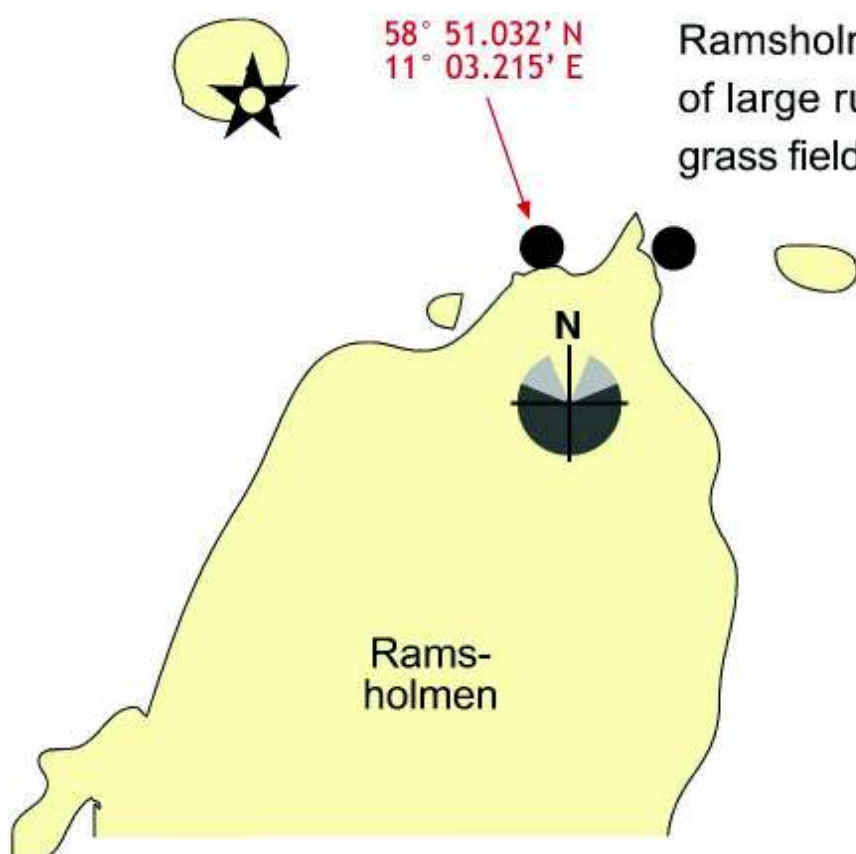
Norra Långholmen

Nicely situated on the eastern edge of the Koster fjord lies Norra Långholmen, an island with a far from perfect shelter but with beautiful scenery

Landing on good sand and gravel beach, camping on reasonably smooth and level grass, but with limited wind shelter.



Ramsholmen

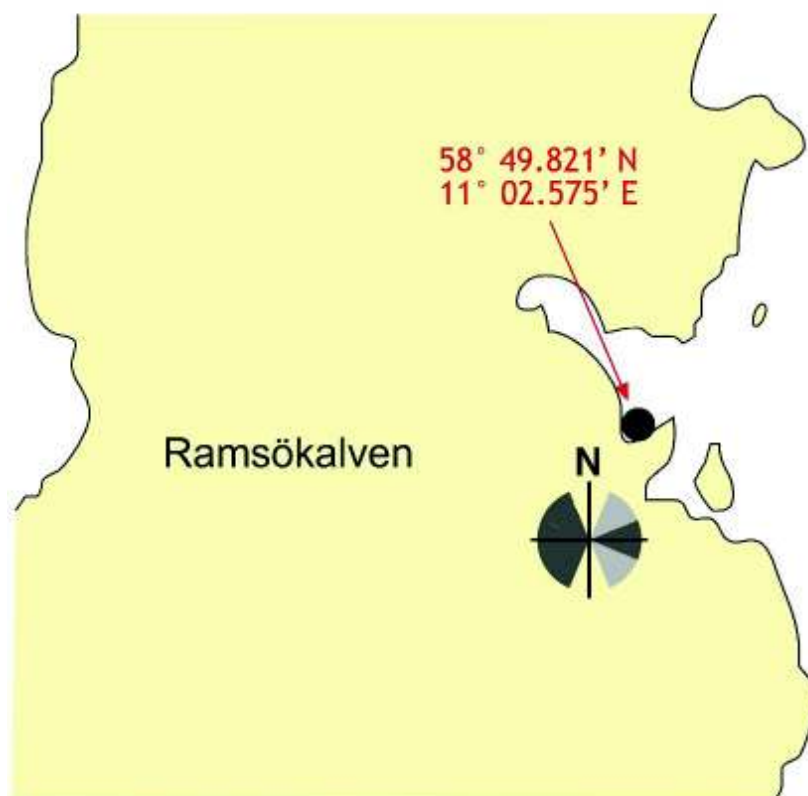


Ramsholmen's northern part consists of large rubble fields, but also large grass fields suited for camping. Choose

location according to the wind and you can get shelter for any wind except straight north.

Landing on sand and gravel beaches, camping on dry and level ground. Space for many tents.

Ramsökalven



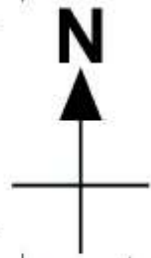
This large impressive island in the southeast corner of the Koster archipelago offers good shelter, interesting views and wildlife.

Note that the islets south of Ramsökalven are a seal reserve between May 15 and July 15. You must keep well clear.

Landing on good sand and gravel beach. Camping on soft and level grass sheltered by steep cliffs.

Your own site

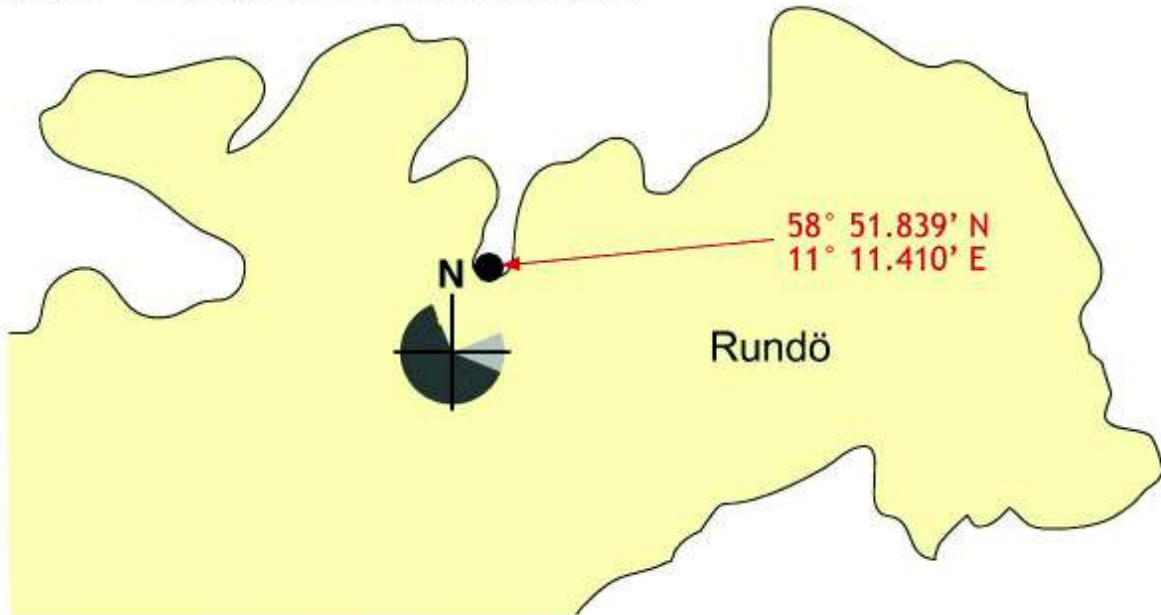
Please let us know if you find a good place. Every published new spot is awarded.



Rundö

The beautiful and protected inner fairway to Strömstad is dense with summer cottages, not easy to find an available spot - but here is one!

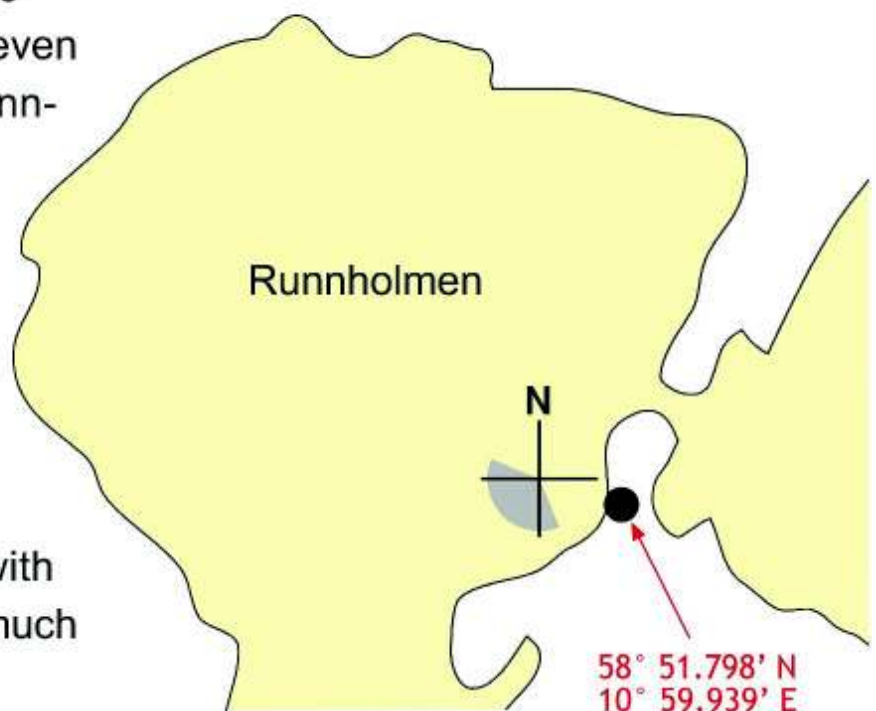
Easy landing on smooth beach. Camping on soft and level ground, although limited space - hardly more than one tent.



Runnholmen

Runnholmen is connected to Bockholmen, which has an even better camping site. But Runnholmen is fine too, with its position very close to the open sea.

Landing on good smooth beach, although a bit too shallow at low water. The camping ground is strewn with pebbles and does not offer much shelter.



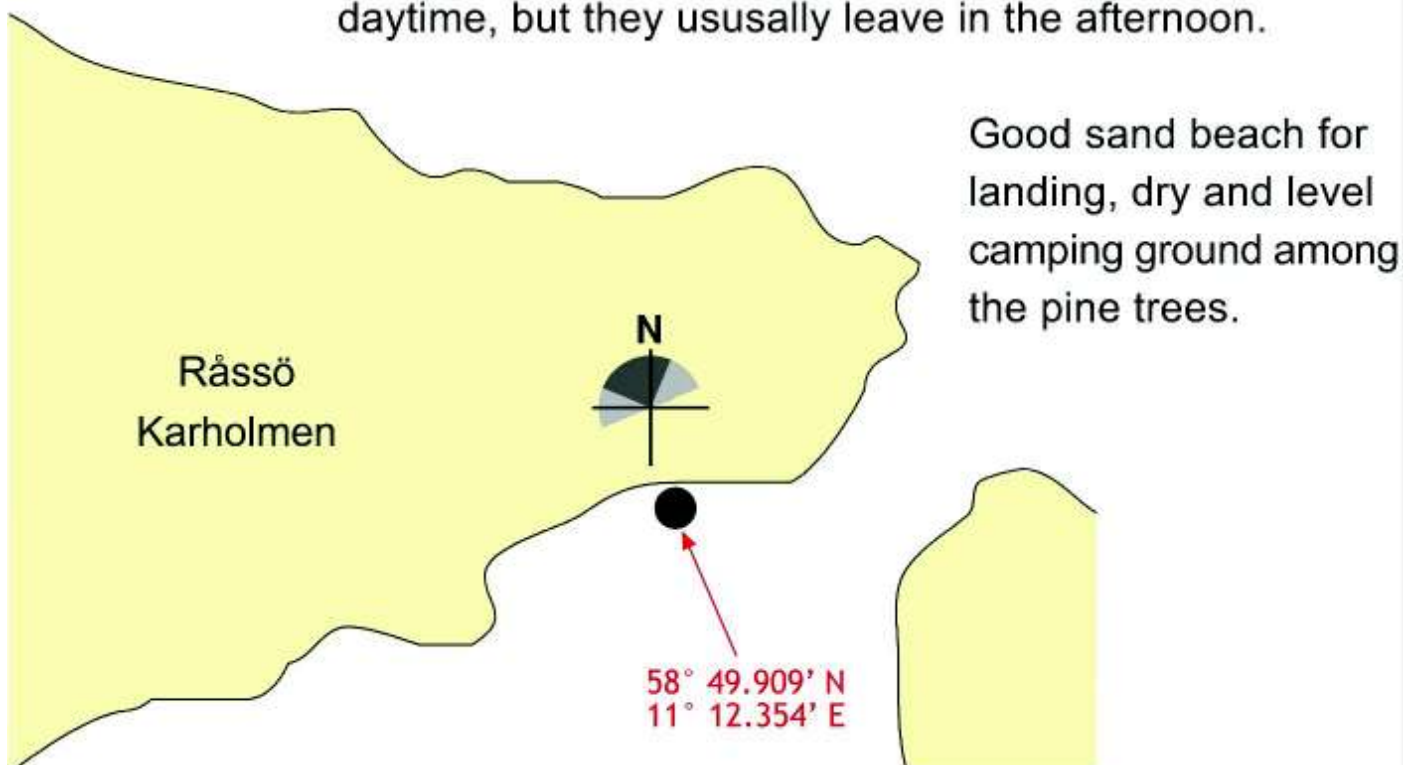
Go to the toilet

Use public toilets (f.ex. in the guest harbours) when possible. Use the dry closets you find on many islands (ask us!). If there is no such facility at hand, dig catholes or cover your fecals with rocks.

Consider the **Foot Rule**: Another person should be able to put his/her foot where you just dug a hole, without even noticing. To avoid bad odours at frequently used sites, urinate directly into the sea or below the high water line.

Råssö Karholmen

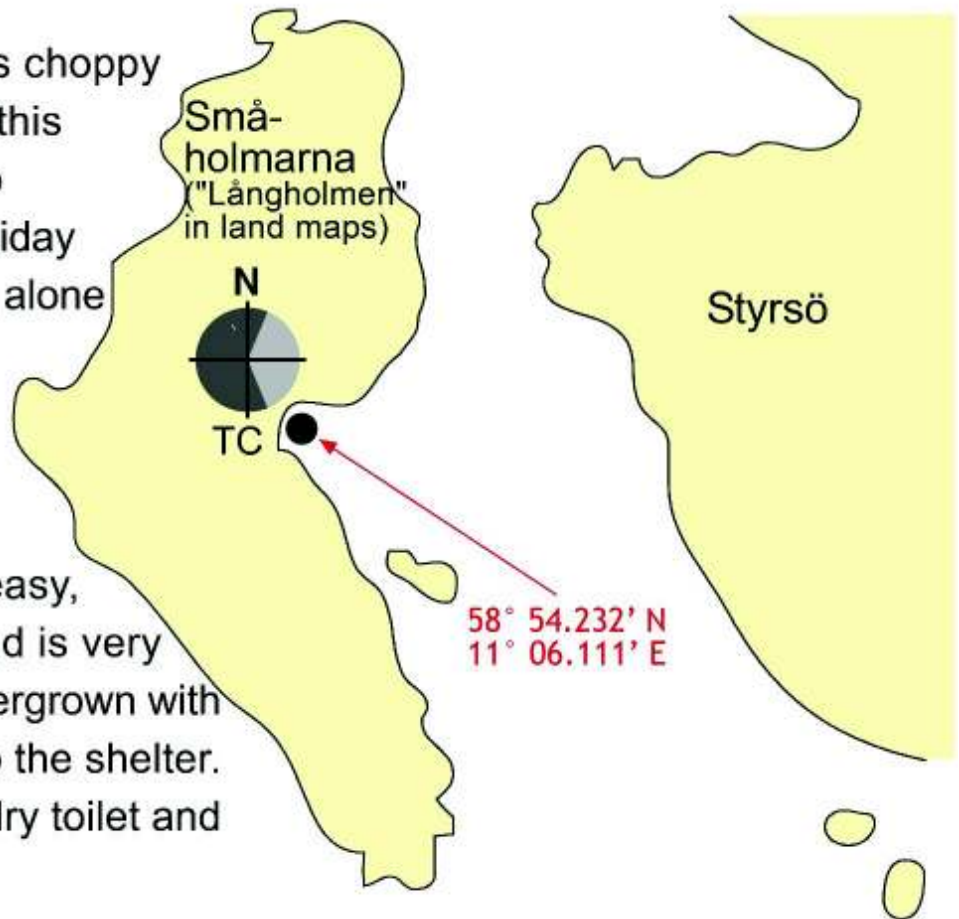
Råssö has many houses, but here and there you can find a free spot. Here is such a possibility. Many bathers in the daytime, but they ususally leave in the afternoon.



Småholmarna Kosterfjord

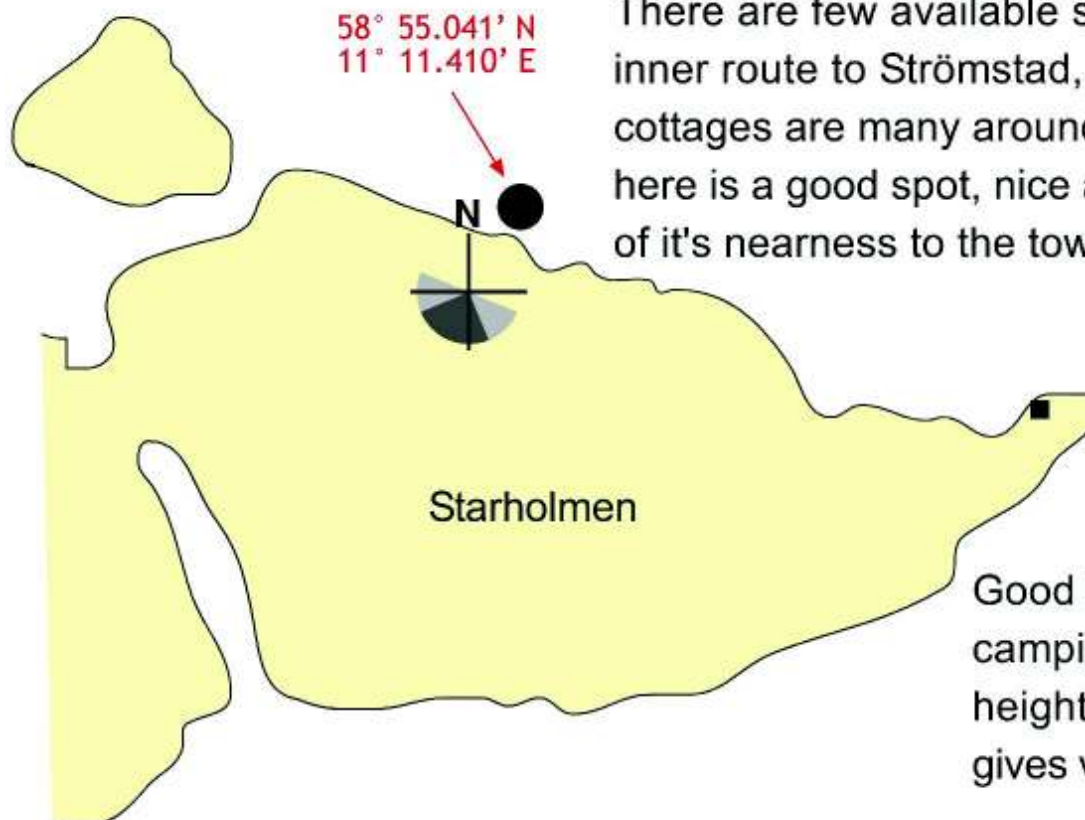
Right by the sometimes choppy Kosterrännan you find this protected sound. So do other boaters, in the holiday season you are seldom alone here.

The sand and gravel beach makes landing easy, and the camping ground is very good. It is becoming overgrown with bushes, but they add to the shelter. As a bonus, there is a dry toilet and garbage cans.



Starholmen

There are few available spots along the inner route to Strömstad, as the summer cottages are many around here. However, here is a good spot, nice and quiet in spite of it's nearness to the town and the roads.

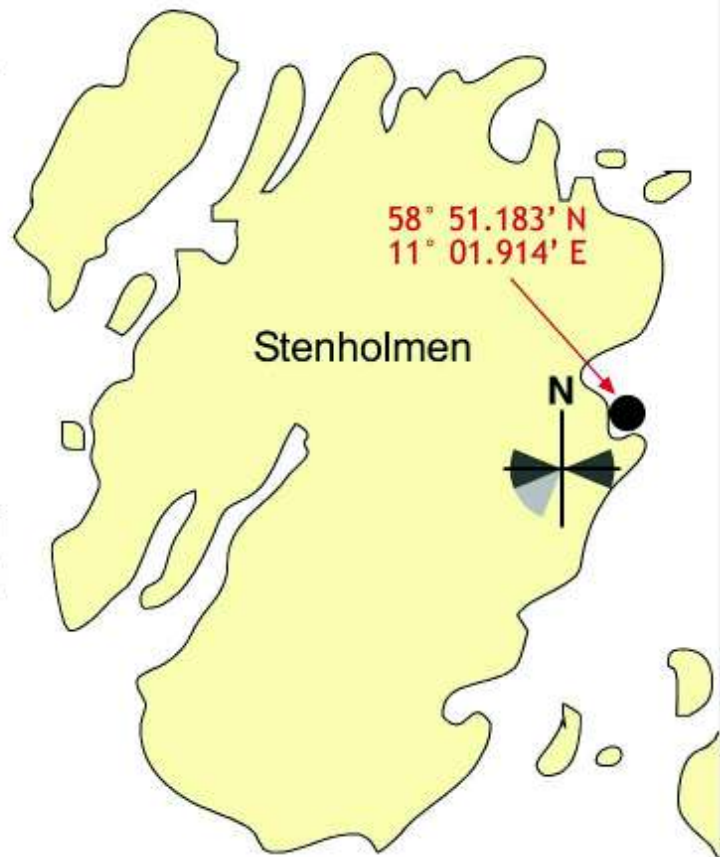


Good landing and camping ground, the height of the island gives very good shelter.

Stenholmen

Around Tjälleskären is a fantastic maze of island, it must be quite unique. Here are several mini camp sites, small spots of grass very near the water, some of them too low at high water. But during summer high pressures and around the half moon you can use spots like this one

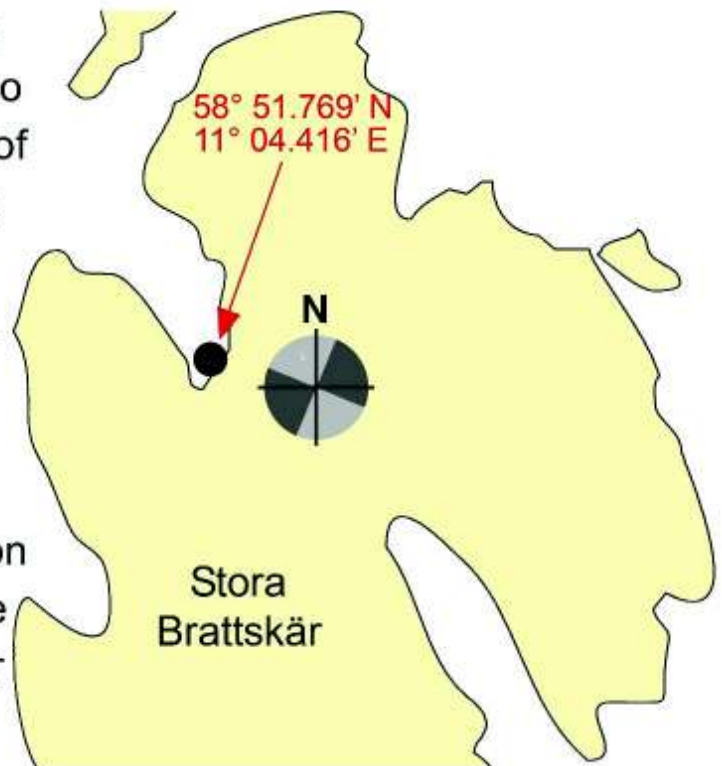
Landing on reasonably firm beach of sand and mud. Camping on very small but soft and usually dry grass.



Stora Brattskär

After crossing the Koster fjord, you often make first contact with the two Brattskären. Go up on the summit of Stora Brattskär and enjoy the view, you can see the entire Koster archipelago laid out in front of you.

Uncomplicated landing on good sand beach, at low water you may have to carry a bit. Pitch your tent on one of the largest grass sites in the Koster archipelago, in good shelter for most winds.



Stora Grundskär

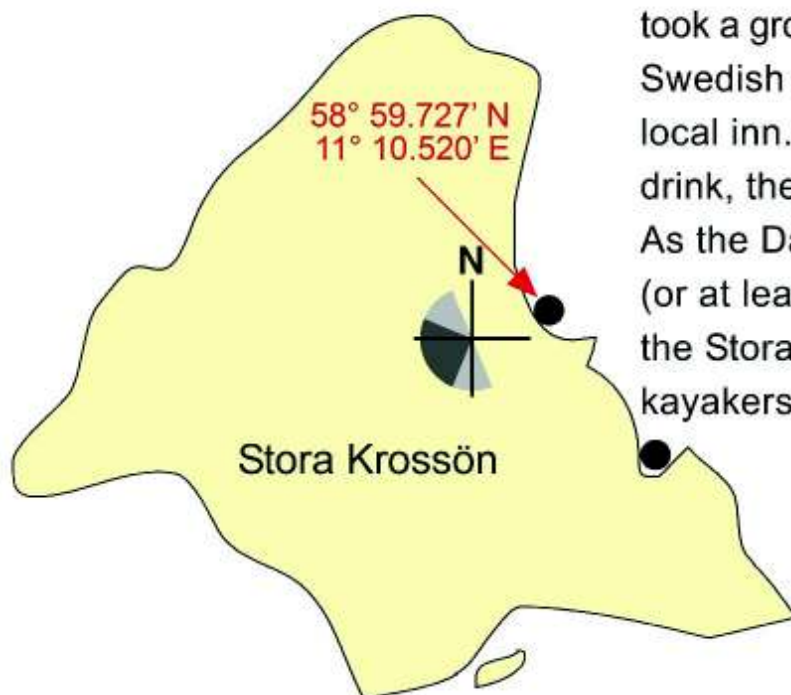


The large nature reserve Kalvö-Lindö-Trossö is beautiful and worth many visits, but admittedly the camping ban does complicate things for us kayakers. Here is an island outside the reserve boundaries, with a magnificent position as well, at the southern edge of the Koster fjord.

Landing on mini-beach, sand and gravel. Camping on reasonably smooth and level grass. Also several flat rocks suited for free-standing tents.

Stora Krossön

Don't miss the little fjord north of Strömstad. Here the "Debacle of Dynekilen", one of the most ignominious events in Swedish naval history, took place in 1716. A Danish squadron, under the command of none less than Peder Tordenskiöld,



took a group of Swedish ships by surprise. The Swedish crews were ashore, drinking at the local inn. And you know when the Swedes drink, they do it thoroughly...

As the Danish navy has stopped raiding us (or at least has taken a break), the fjord and the Stora Krossön can be used by peaceful kayakers.

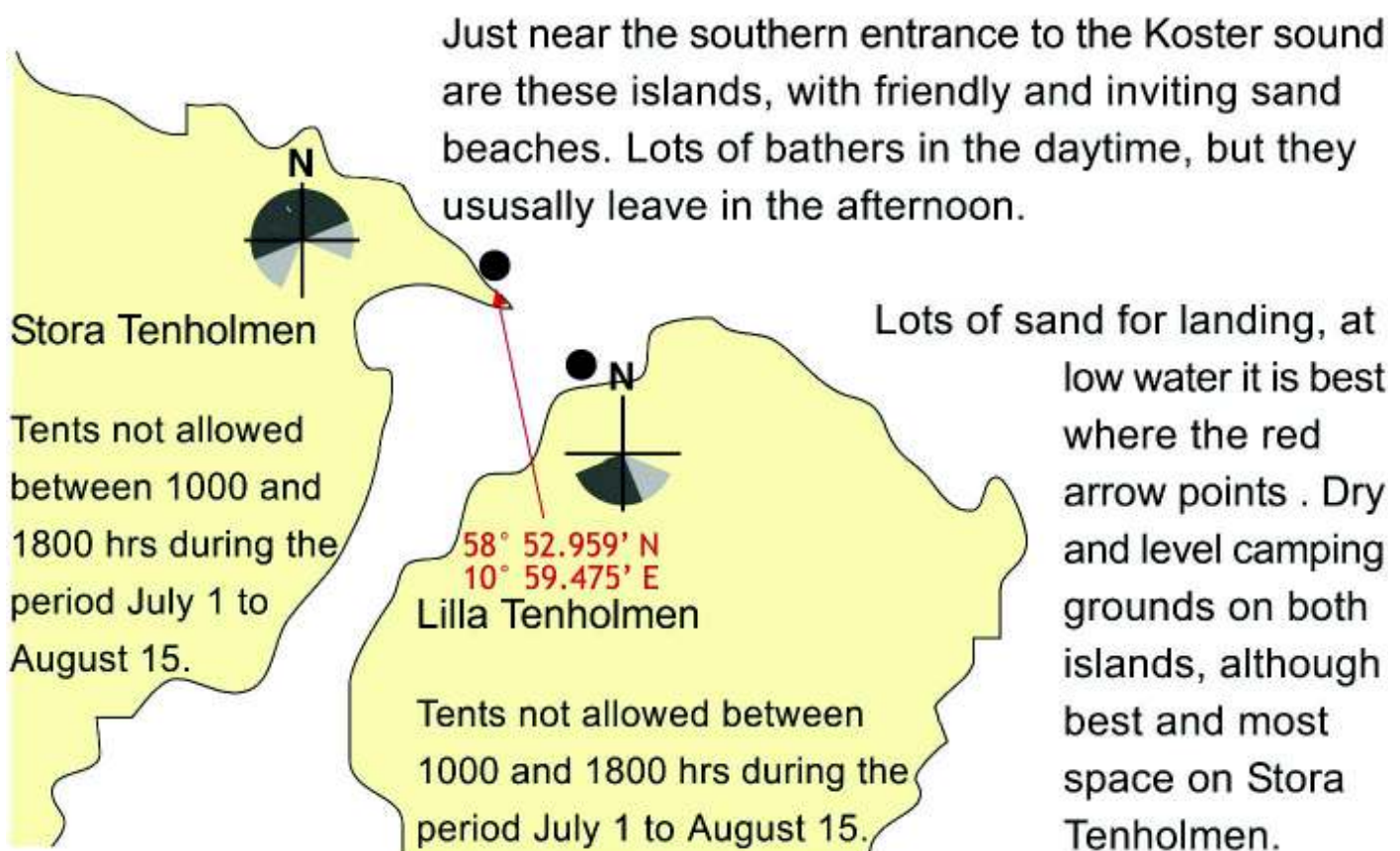
Landing on good sand and gravel beach. Camping on a small and not entirely level spot, but it is quite useable.

Bring your garbage back

Bring back what you carried out! Leave your garbage at public disposal stations, for example in the guest harbours along the coast.

A good idea is to pack in a "garbage-lean" way: Move your foodstuffs to your own reuseable containers

Stora & Lilla Tenholmen

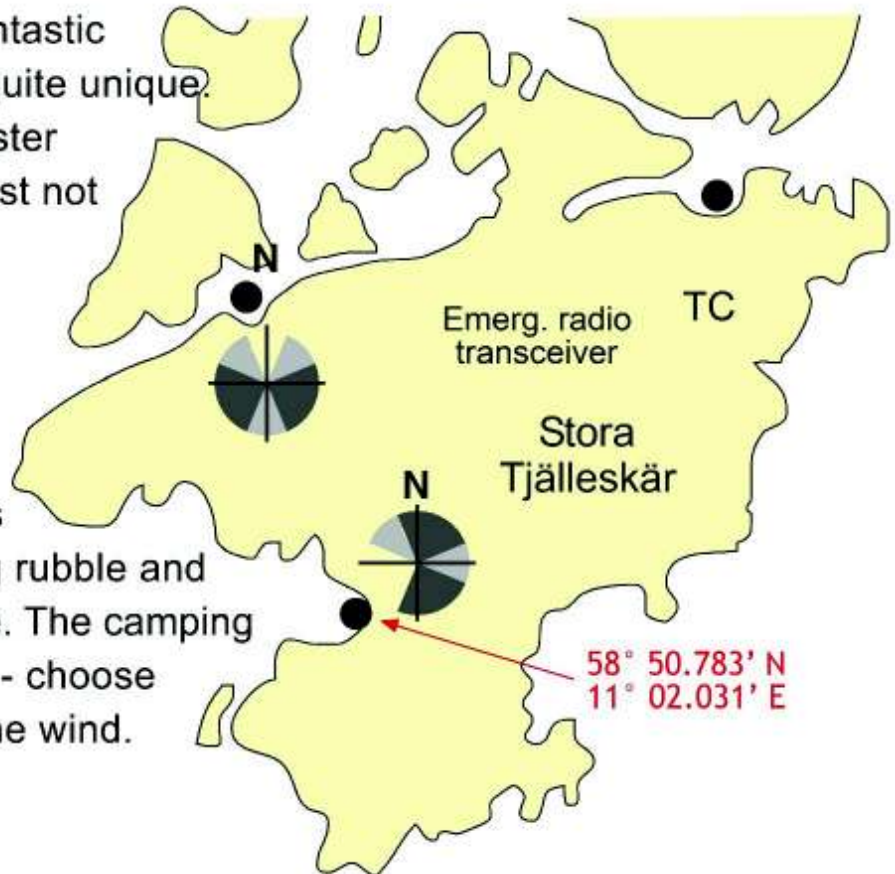


Stora Tjälleskär

Around Tjälleskären is a fantastic maze of island, it must be quite unique. If you have come to the Koster archipelago, you simply must not miss this remarkable place.

The north spot is not dry at high water.

Landing at the south spot is somewhat awkward, among rubble and rocks, but still quite possible. The camping spot is soft, level and large - choose tent position according to the wind.

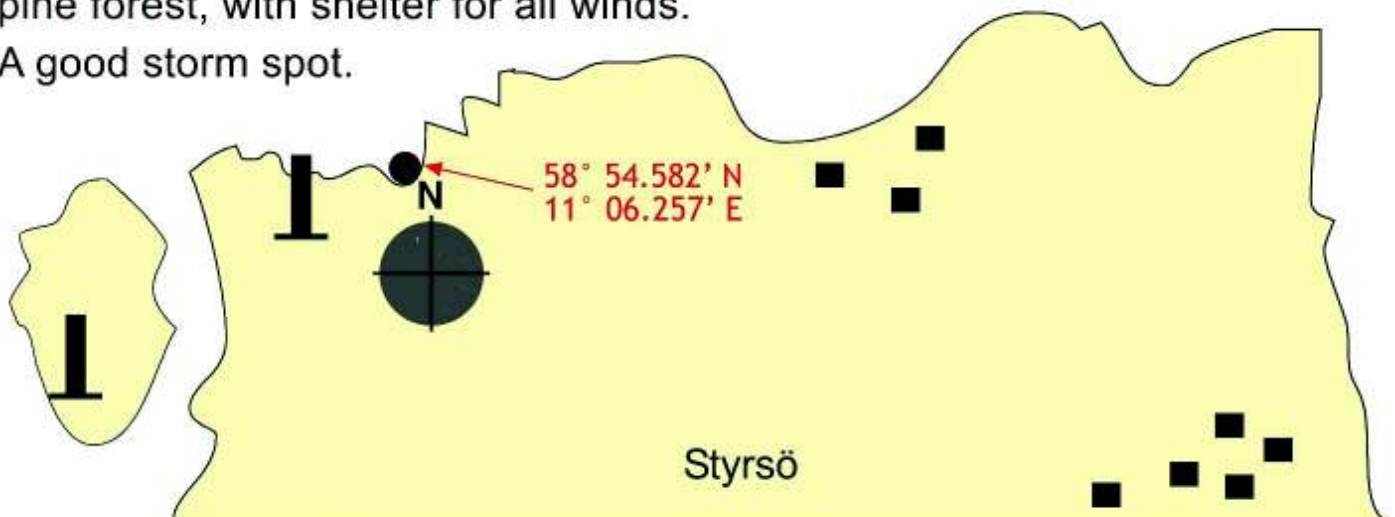


Styrsö Kosterfjord

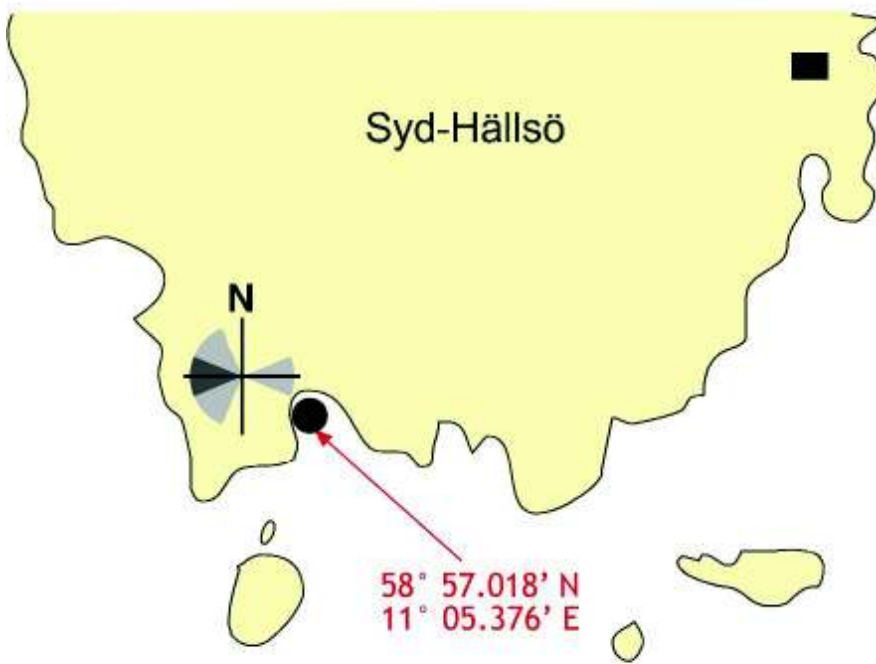
A quiet position in spite of all the houses on the rest of the island. If you are tired of the Spartan camping life, try getting a shower at the pay camping site. They will surely sell you an icecream, anyway.

Landing on good gravel beach. Camping on soft and level ground in the pine forest, with shelter for all winds.

A good storm spot.



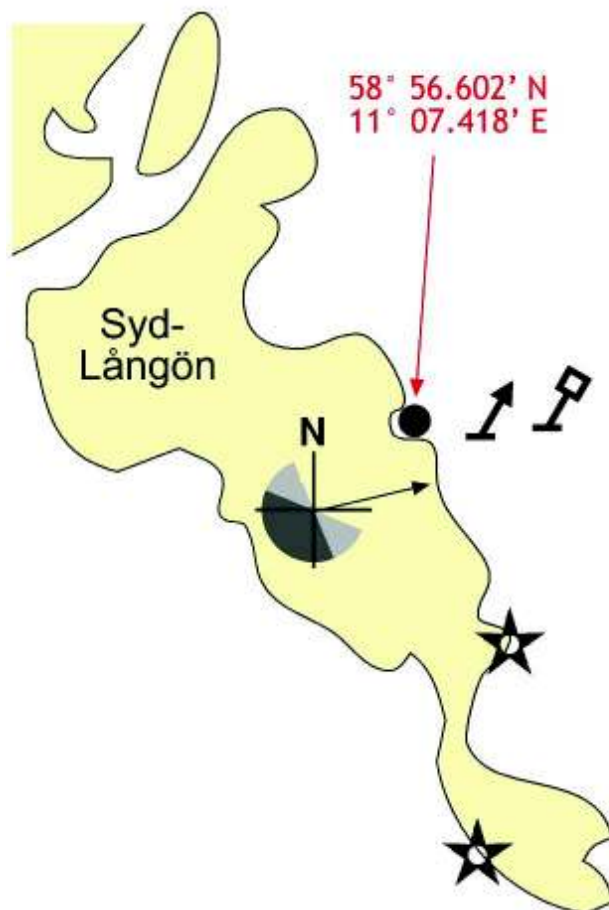
Syd-Hällsö



There are houses on the east side of this island, but on the south part you can find spots for camping. If you take a walk on the island, do not forget to close the many cattle gates after passing them

Landing on sand and gravel beach. Camping on reasonably level grass in the shelter of a well defined steep rock.

Syd-Långön



Good shelter and a suitable position makes Syd-Långön an attractive alternative.

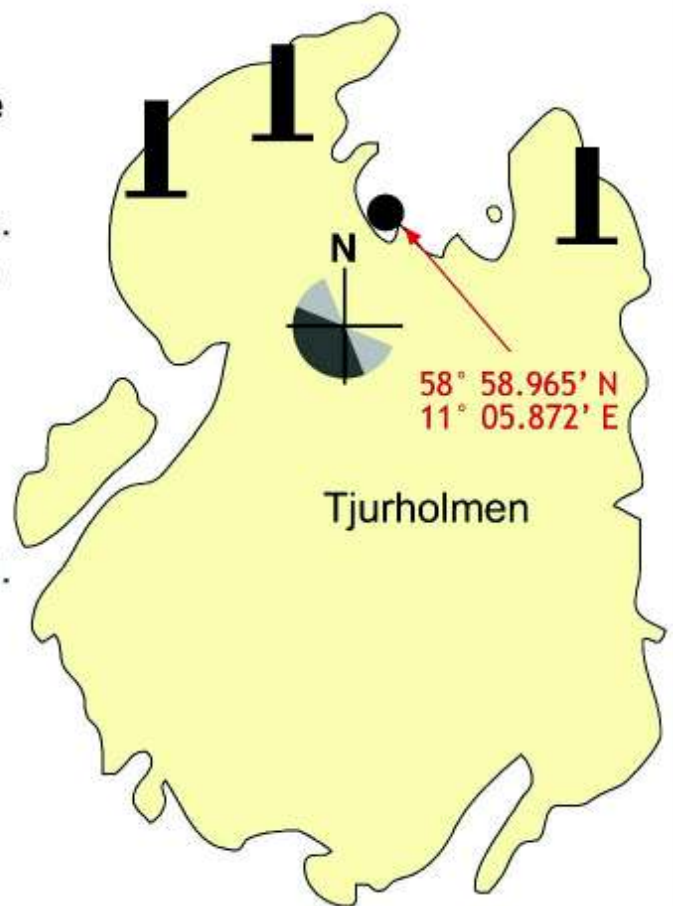
The words goes that the landowner is not too happy about campers. Probably there has been many noisy groups of beer-drinking and garbage-leaving people using the site. Maybe an unbroken chain of well-behaved kayakers can make the landowner happy again?

Landing on very nice sand beach, camping on dry, smooth and level ground.

Tjurholmen

An absolutley irresistible island, especially when you catch sight of the white sand beach. The view from the top of the island is well worth the walk. Many bathers in the daytime, but they normally leave during the afternoon.

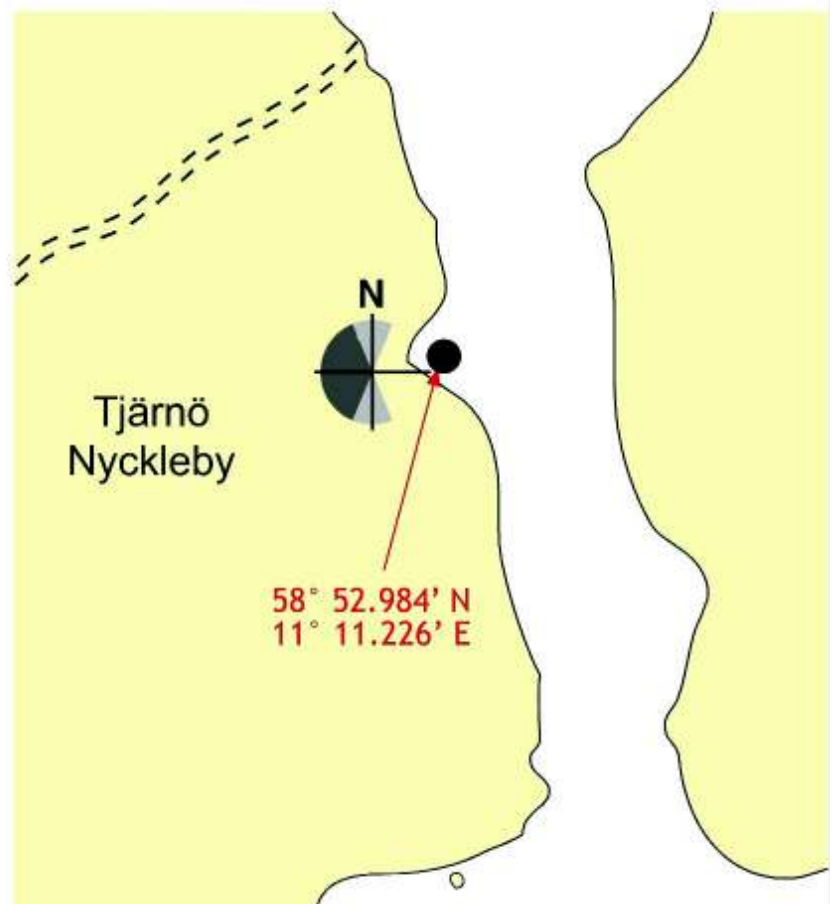
The island and the beach are so nice you easily forgive the camping spot for not being entirely smooth and level.



Tjärnö Nyckleby

Along the inner route to Strömstad is this mini-campsite, where you will be entirely on your own. There is no space for others!

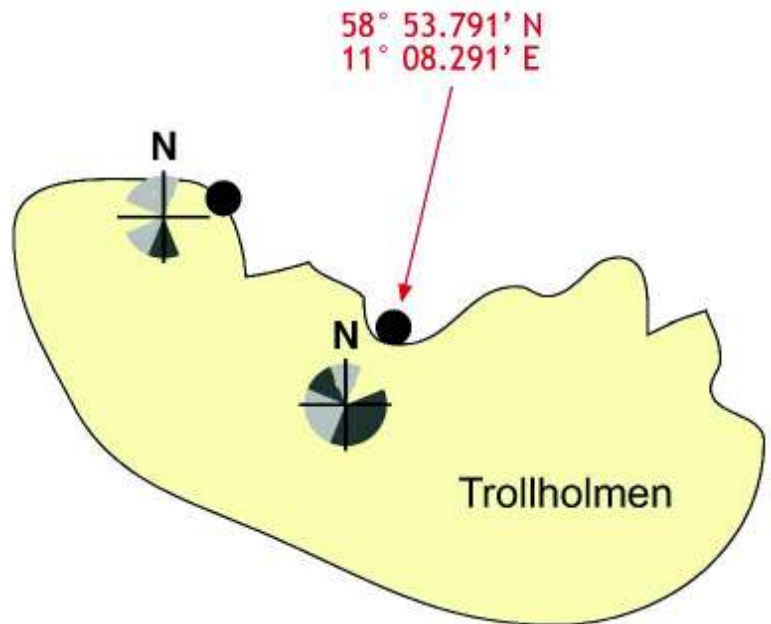
Good beach for landing. The camping spot is small, as mentioned, and not entirely smooth and level. On the other hand the shelter for indicated winds is perfect, this is a spot to sit out a westerly storm



Trollholmen

The trolls have apparently left, the island is nice and inviting in spite of it's unfriendly name. Lovely smooth rocks.

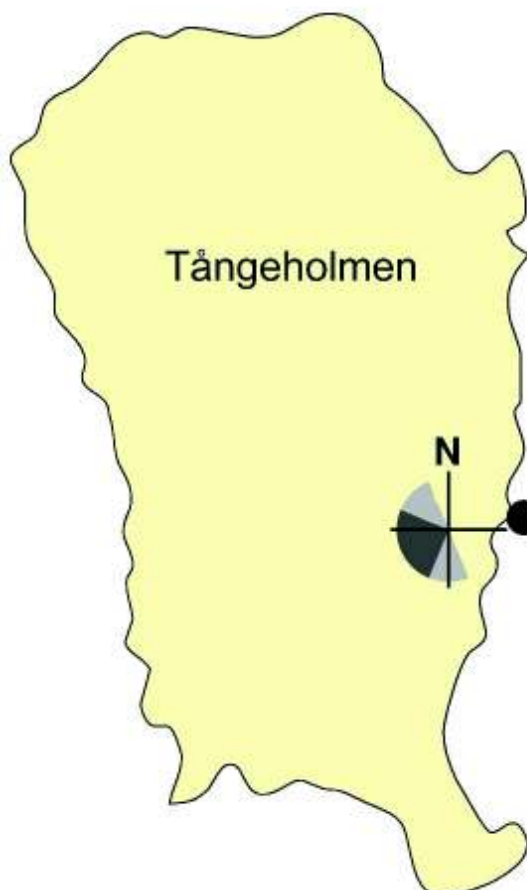
Landing at the east spot on good sand beach, camping there on large, dry and level ground. The west spot is very small, one tent only, and landing with only one kayak.



Tångeholmen

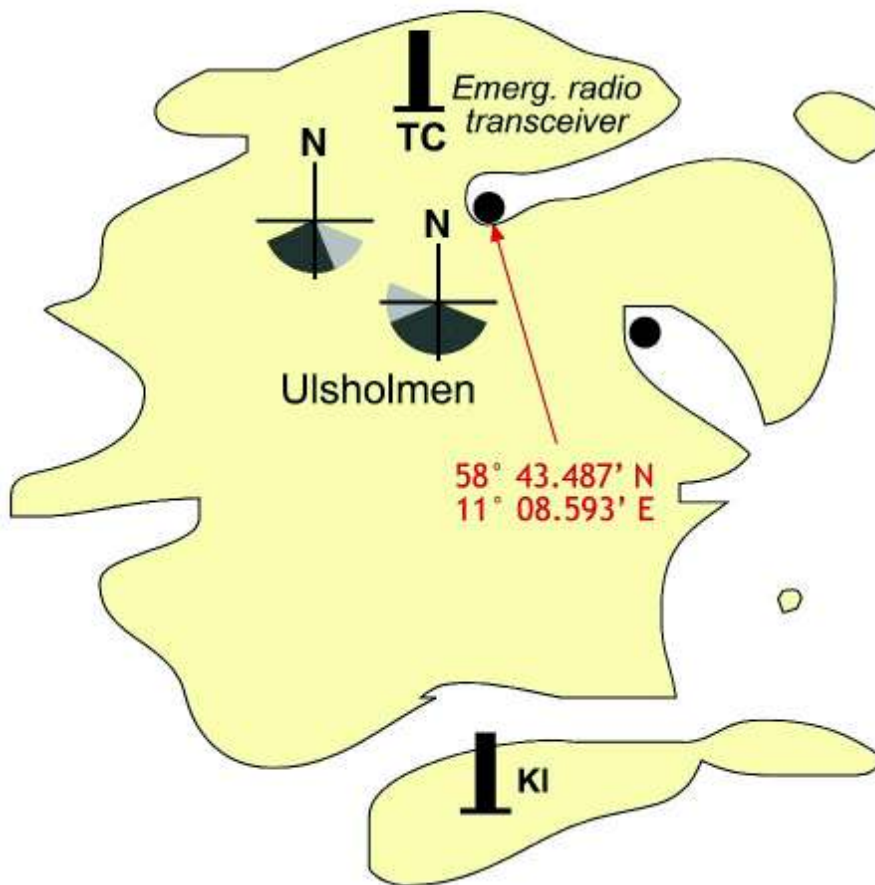
Along the inner route to Strömstad you find Tångeholmen, where you can find privacy and not disturbing others. Nice rocks for your afternoon swim on the west side.

Landing on sand and gravel, at low water somewhat muddy. Camping on resonably level and dry ground, space for one tent only.



$58^{\circ} 53.537' \text{ N}$
 $11^{\circ} 11.225' \text{ E}$

Ulsholmen



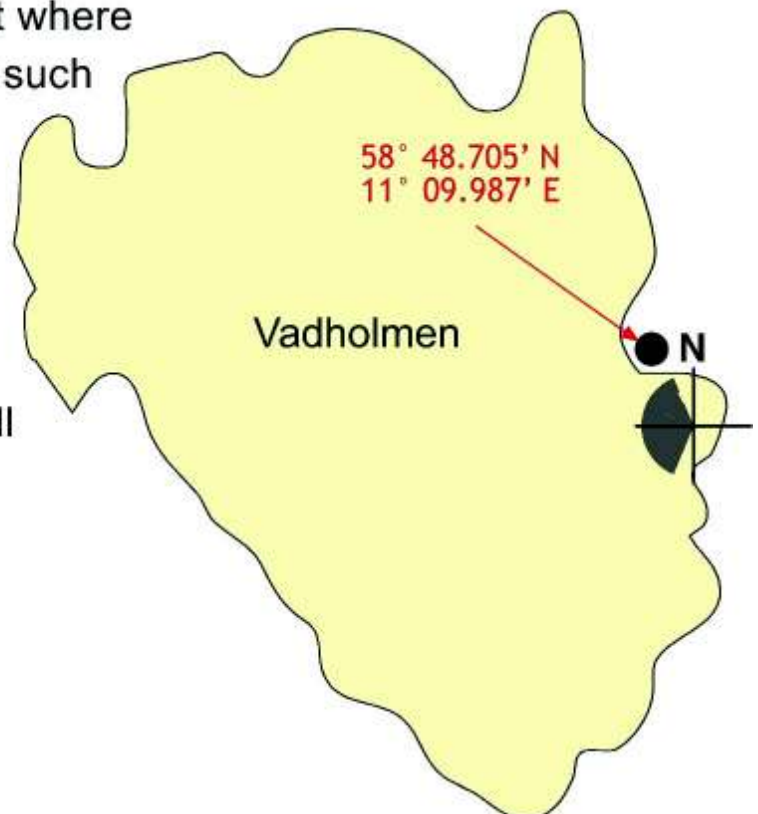
After crossing the infamous passage "Tjurpannan" (or if you are about to cross it...) it is perfect to rest on the friendly and inviting Ulsholmen. Lots of rocks, of course, but suprisingly large fields of grass in between.

Landing on smooth sand beach, camping on level and soft ground.

Vadholmen

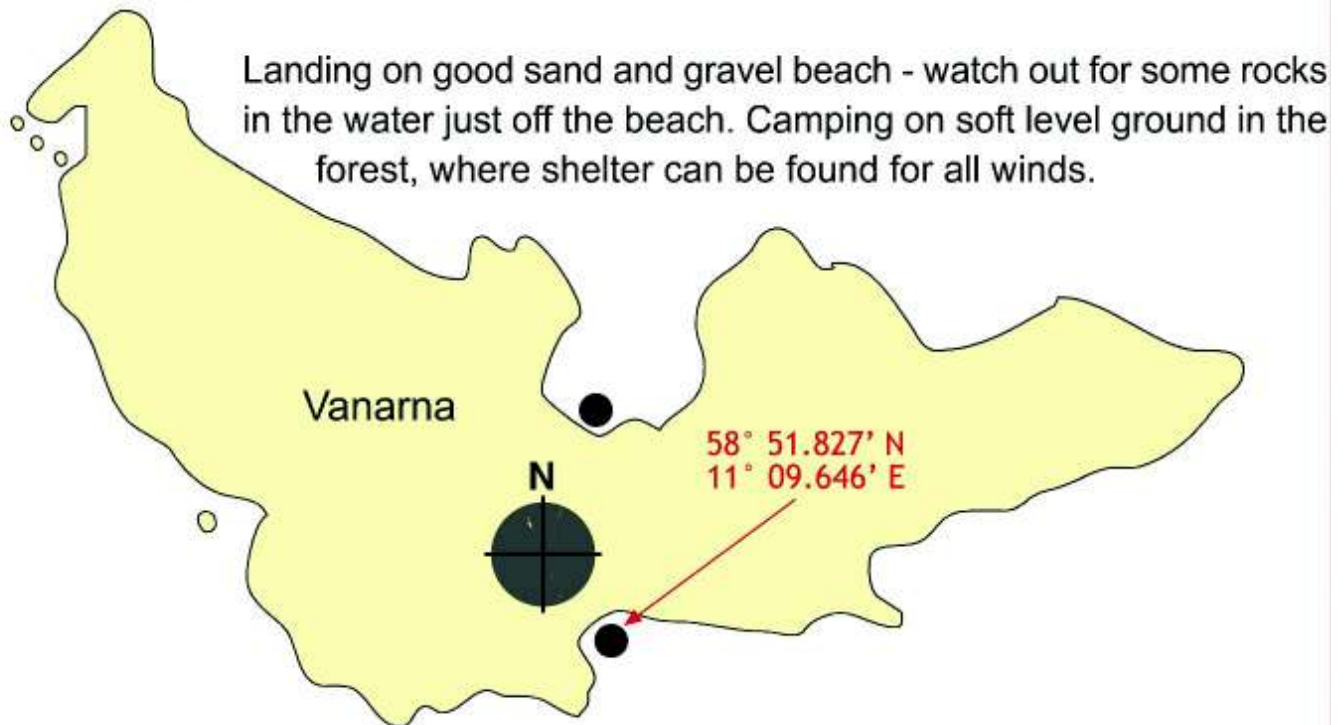
Sometimes you find a useable spot where you least expect it... Vadholmen is such a surprise place, with an inviting position and good views.

Landing on good sand and gravel beach, camping on level and soft ground. Limited space, one tent will use it all.



Vanarna

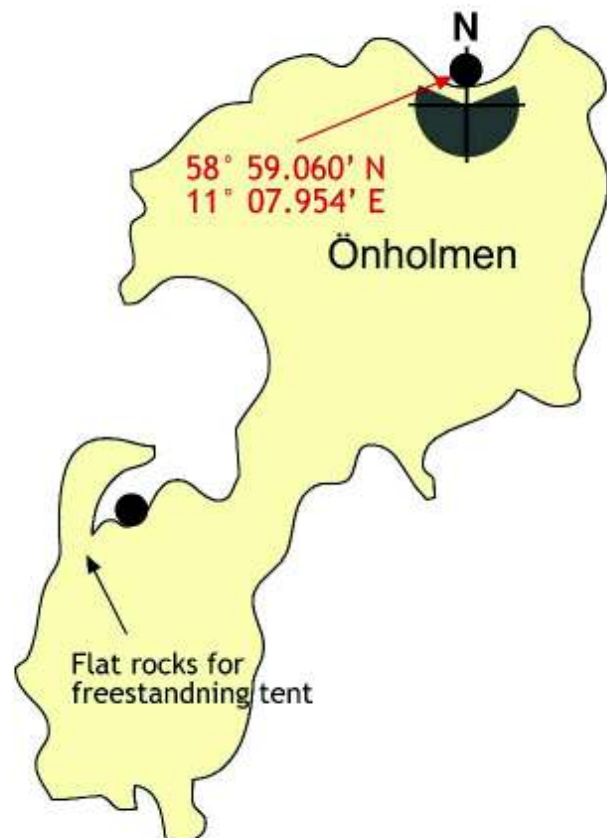
This island does not seem inviting at first glance. But that is wrong, the island has a beautiful forest with good shelter. On top of that lovely flat rocks for drying in the sun after your morning swim....



Önholmen

In the mouth of the fjord Dynekilen there are several nice islands, but not many with good camping grounds. Here is one, though, not large but very nice.

Landing on sand and gravel beach, camping on soft and level grass. On the southwest part of the islands there are some nice flat rocks where you can pitch a freestanding tent.



Portage over the Edsviksnäset isthmus

The passage west of the Tanumsnäs, the so called Bull's Head, is downright unsuited for small boats during fresh southwesterly winds. Avoid the waves by using the portage across the Edsviksnäset, into the sheltered Sannäsfjorden. Distance on land is 1000 metres on good road, easy for a kayak trolley.



Make camp fires with great caution

Fires are allowed in principle, but you must be very careful. You are always **fully responsible** for the consequences of your fire.

You can use driftwood, dead fallen trees and dead branches on the ground as fire wood. **You must not harm standing trees** in any way. During summer draughts there is often a general **fire ban**.

If there is no fire ban and the conditions are right, use existing fire rings or make your fire on the beach, below the high water line. Never make fires on solid rock or on grass.